

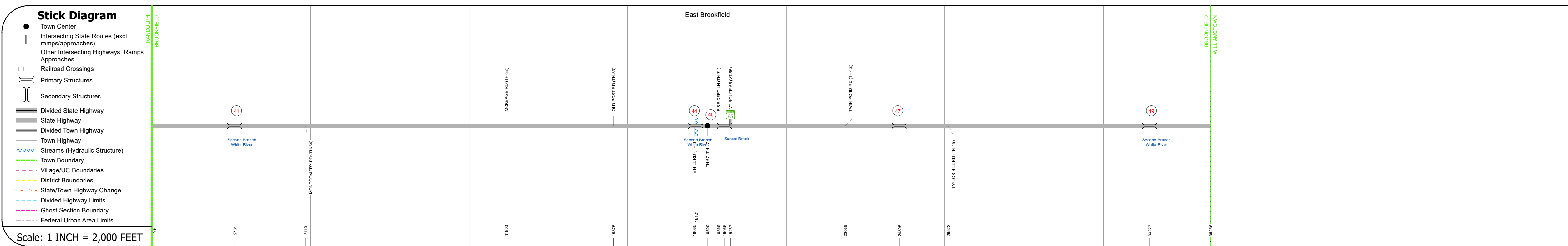
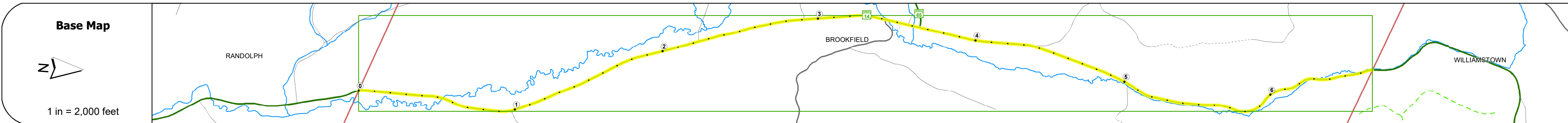
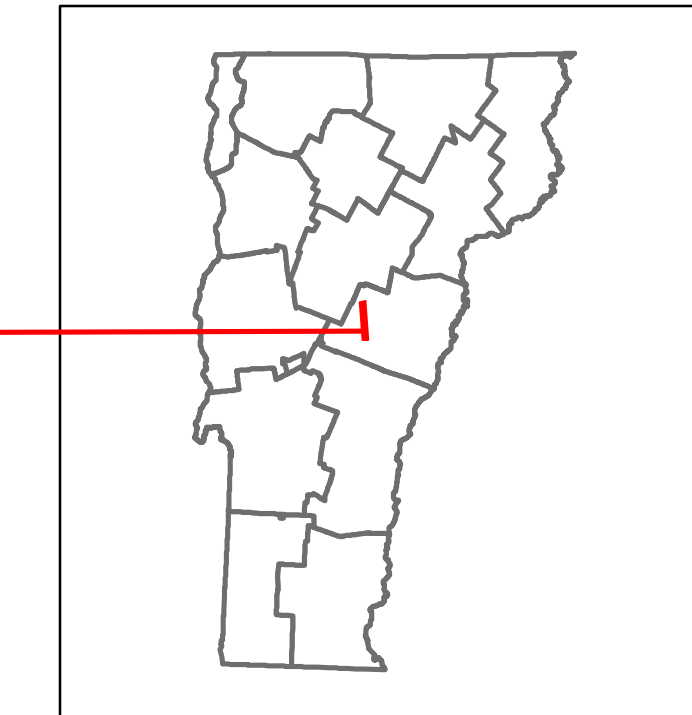


# Route Log and Progress Chart

**DRAFT**

Please Note: Errors and Omissions May Exist.  
Contact the VTrans Mapping Section with questions or concerns.

|          |            |       |
|----------|------------|-------|
| DISTRICT | TOWN       | ROUTE |
| 6        | BROOKFIELD | VT-14 |



|                                |   |
|--------------------------------|---|
| <b>Road Widths</b>             | Travellane: 25, 23, 24, 23, 22, 24, 27, 22, 23, 23, 24, 23, 24, 26, 24, 25, 24, 24, 24                  |
| <b>Curves</b>                  | 4, 3, 4, 3, 4, 4, 7, 4, 7, 8, 12, 7, 6, 5, 8  |
| <b>Grades</b>                  |   |
| <b>Guardrails</b>              |   |
| <b>Rumblestrips</b>            |   |
| <b>Historic Projects</b>       | 1967: BP 037-1-0565, 1968: Unknown, 1969: RMA 2956, 1970: Unknown, 1971: SR 214(210), 1931: ST 806-129C |
| <b>Maintenance Garage</b>      | District 6 - DMF Maintenance Williamstown Garage  |
| <b>Speed Zone</b>              | 45  |
| <b>Functional Class</b>        | 5   |
| <b>National Highway System</b> |   |
| <b>Limited Access Highway</b>  |   |
| <b>Customer Service Level</b>  | Local Connector   |
| <b>Traffic Counters</b>        |   |
| <b>AAADT</b>                   | 2021: 794, 2020: 701, 2019: 828, 2018: 830, 2017: 800   |
| <b>Crash Locations</b>         | (Incomplete) 2022, 2021, 2020, 2019, 2018   |

### STRUCTURE DESCRIPTIONS

**Bridge 41:**  
Culvert - 1967  
Structure No. 300147004109031  
Length: 17'  
Under Clearance: 1.0'  
Facility Carried: VT14  
Structure Type: CGMPPA  
Features Intersected: 2ND BRANCH WHITE R.  
Maintenance/Ownership: State

**Bridge 44:**  
Tee Beam - 1922  
Structure No. 200147004409032  
Length: 27'  
Height: 5.33'  
Width: 2.9'  
Facility Carried: VT 14 ML  
Structure Type: CONC T-BM WID W/SLAB  
Features Intersected: 2ND BRANCH WHITE R.  
Surface: Bituminous  
Maintenance/Ownership: State

**Bridge 45:**  
Culvert - 1932  
Structure No. 300147004509031  
Length: 14'  
Width: 2.8'  
Facility Carried: VT14  
Structure Type: RC BOX  
Features Intersected: SUNSET BROOK  
Maintenance/Ownership: State

**Bridge 47:**  
Culvert - 1931  
Structure No. 300147004709031  
Length: 8'  
Facility Carried: VT 14  
Structure Type: RC BOX  
Features Intersected: BROOK  
Maintenance/Ownership: State

**Bridge 49:**  
Culvert - 1931  
Structure No. 300147004909031  
Length: 11'  
Facility Carried: VT14  
Structure Type: RC BOX  
Features Intersected: 2ND BRANCH WHITE R.  
Maintenance/Ownership: State

|   |  |  |   |   |   |   |  |                      |                                     |                       |  |
|---|--|--|---|---|---|---|--|----------------------|-------------------------------------|-----------------------|--|
| <b>Historic Projects</b><br><ul style="list-style-type: none"> <li>Unknown</li> <li>Bituminous Concrete</li> <li>Retreatment</li> <li>Resurface</li> <li>Bituminous Mix</li> <li>Skinny Mix</li> <li>Bituminous Seal</li> </ul> | <b>Functional Class</b><br><ul style="list-style-type: none"> <li>1 - Interstate System</li> <li>2 - Other Freeways and Expressways</li> <li>3 - Principal Arterial</li> <li>4 - Minor Arterial</li> <li>5 - Major Collector</li> <li>6 - Minor Collector</li> </ul> | <b>Curves</b><br><ul style="list-style-type: none"> <li>Left (degrees)</li> <li>Right (degrees)</li> </ul> | <b>Grades</b><br><ul style="list-style-type: none"> <li>Up (percent)</li> <li>Down (percent)</li> </ul> | <b>Traffic Counters</b><br><ul style="list-style-type: none"> <li>Continuous (CTC)</li> <li>Weight-In-Motion (WIM)</li> <li>Short-Term, Scheduled</li> <li>Short-Term, Unscheduled</li> </ul> | <b>Crash Locations</b><br><ul style="list-style-type: none"> <li>Fatal</li> <li>Injury</li> <li>Property Damage Only</li> <li>Unknown Crash Type</li> </ul> | <b>Mileage by Functional Class By Sheet</b><br>0147 5 - Major Collector 6.677 | <b>Mileage by Town By Sheet</b><br>BROOKFIELD - V014-0903 6.677 of 6.677 | <b>DISTRICT</b><br>6 | <b>TOWN</b><br>BROOKFIELD           | <b>Date:</b> 10/03/22 | <b>ROUTE</b><br>VT-14<br>ETE mileage: 33.166 to 39.843 |
| <b>Speed Zones</b><br>25 30 35 40 45 50 55 60 65  |  |  |   |   |   |   | <b>Page Total Mileage: 6.677 mi</b>                                      |                      | <b>Page Total Mileage: 6.677 mi</b> |                       |  |

For More Information Contact - Vermont Agency of Transportation, Policy, Planning and Intermodal Development Division - Mapping Section, 219 North Main Street, Barre, VT 05641 Telephone: 802-828-2600.