

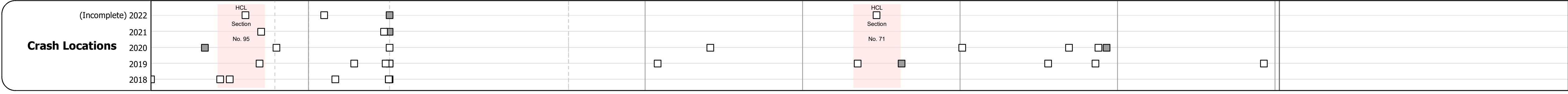
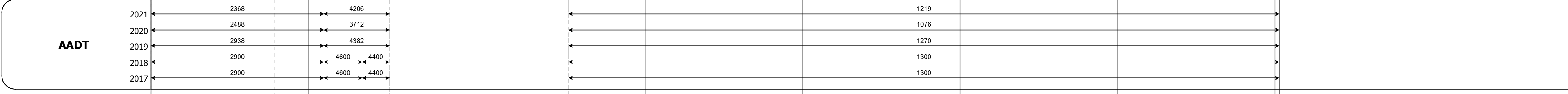




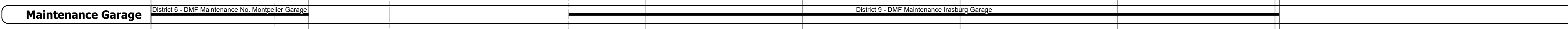
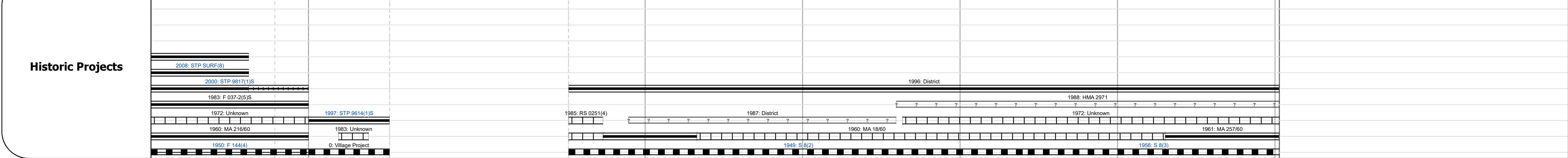



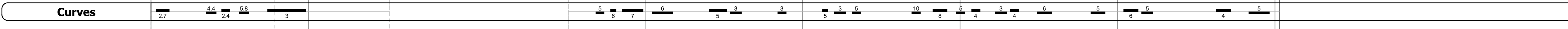
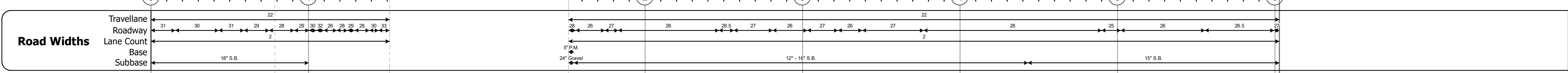
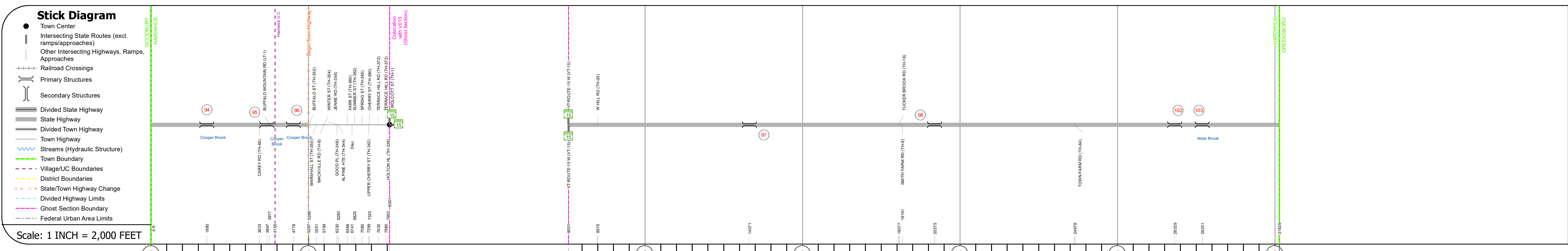
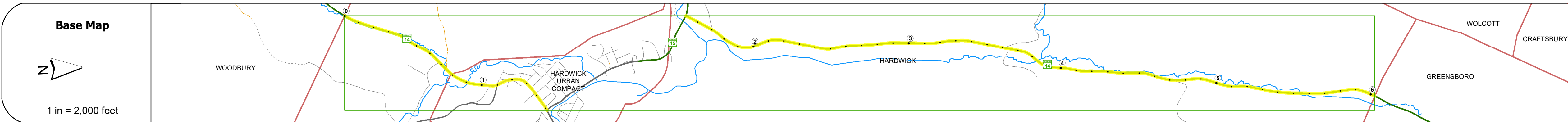
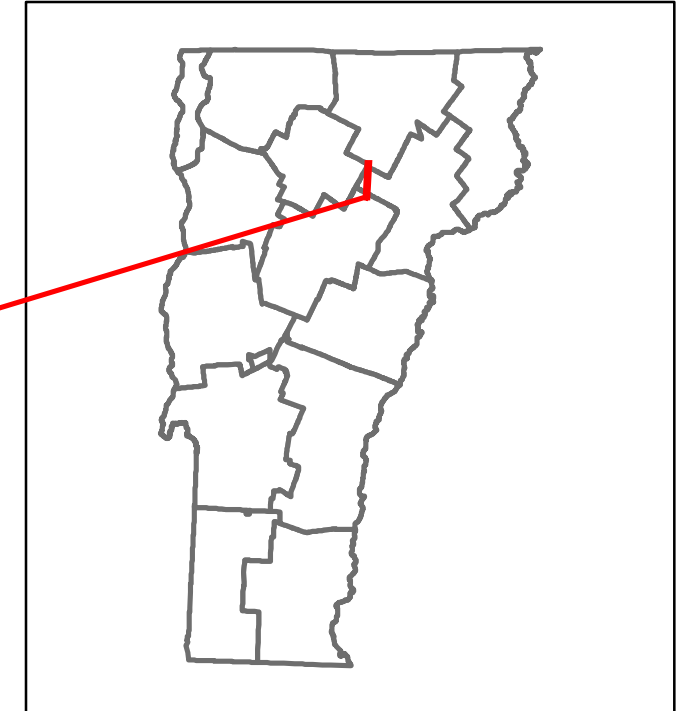


Route Log and Progress Chart

DRAFT

Please Note: Errors and Omissions May Exist.
Contact the VTrans Mapping Section with questions or concerns.

DISTRICT	TOWN	ROUTE
7	HARDWICK	VT-14



STRUCTURE DESCRIPTIONS

Bridge 94:
Culvert - 1950
Structure No. 300037009403051
Length: 7'
Facility Carried: VT14
Structure Type: CGMPP
Features Intersected: COOPER BROOK
Maintenance/Ownership: State

Bridge 95:
Slab - 1927
Structure No. 300037009503051
Length: 22'
Width: 2.9'
Facility Carried: VT14
Structure Type: TWO SPAN CONC SLAB
Features Intersected: COOPER BROOK
Surface: Bituminous
Maintenance/Ownership: State

Bridge 96:
Culvert - 1950
Structure No. 300037009603051
Length: 18'
Facility Carried: VT14
Structure Type: CGMPPA
Features Intersected: NICHOLS BROOK
Maintenance/Ownership: State

Bridge 97:
Culvert - 1949
Structure No. 300251009703051
Length: 6'
Facility Carried: VT14
Structure Type: ACCGMPPA
Features Intersected: TUCKER BROOK
Maintenance/Ownership: State

Bridge 98:
Culvert - 1948
Structure No. 300251009803051
Length: 14'
Facility Carried: VT14
Structure Type: CGMPPA
Features Intersected: ALDER BROOK
Maintenance/Ownership: State

Bridge 102:
Culvert - 1956
Structure No. 3002510203051
Length: 6'
Facility Carried: VT14
Structure Type: ACCGMPPA
Features Intersected: BROOK
Maintenance/Ownership: State

Bridge 103:
Culvert - 1956
Structure No. 3002510303051
Length: 6'
Facility Carried: VT14
Structure Type: ACCGMPP
Features Intersected: ALDER BROOK
Maintenance/Ownership: State

Historic Projects <ul style="list-style-type: none"> Unknown Retreatment Resurface Bituminous Mix Skinny Mix Bituminous Seal 	Functional Class <ul style="list-style-type: none"> 1 - Interstate System 2 - Other Freeways and Expressways 3 - Principal Arterial 4 - Minor Arterial 5 - Major Collector 6 - Minor Collector 	Curves <ul style="list-style-type: none"> Left (degrees) Right (degrees) 	Grades <ul style="list-style-type: none"> Special grade up Special grade down 	Traffic Counters <ul style="list-style-type: none"> Continuous (CTC) Weigh-In-Motion (WIM) Short-Term, Scheduled Short-Term, Unscheduled 	Crash Locations <ul style="list-style-type: none"> Fatal Injury Property Damage Only Unknown Crash Type 	Mileage by Functional Class By Sheet 037-2 4 - Minor Arterial 0251 5 - Major Collector 1.515 4.513 Page Total Mileage: 6.028 mi	Mileage by Town By Sheet HARDWICK - V014-0305 Ghost Section - (VT-15, MM 3.353 to 2.216) 6.028 of 6.028 Page Total Mileage: 6.028 mi	DISTRICT 7	TOWN HARDWICK	Date: 10/03/22	ROUTE VT-14 ETE mileage: 73.178 to 79.206
--	--	--	---	--	---	--	--	----------------------	-------------------------	-----------------------	--

For More Information Contact - Vermont Agency of Transportation, Policy, Planning and Intermodal Development Division - Mapping Section, 219 North Main Street, Barre, VT 05641 Telephone: 802-828-2600.