Route Log and Progress Chart

DRAFT

Please Note: Errors and Omissions May Exist.
Contact the VTrans Mapping Section with questions or concerns.

DISTRICT	TOWN	ROUTE
6	NORTHFIELD	VT-12A

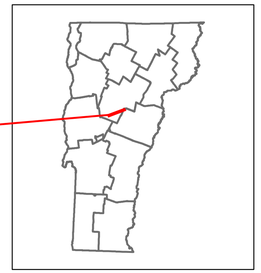

VERMONT 12A

Base Map

1 in = 0.5 miles

Stick Diagram

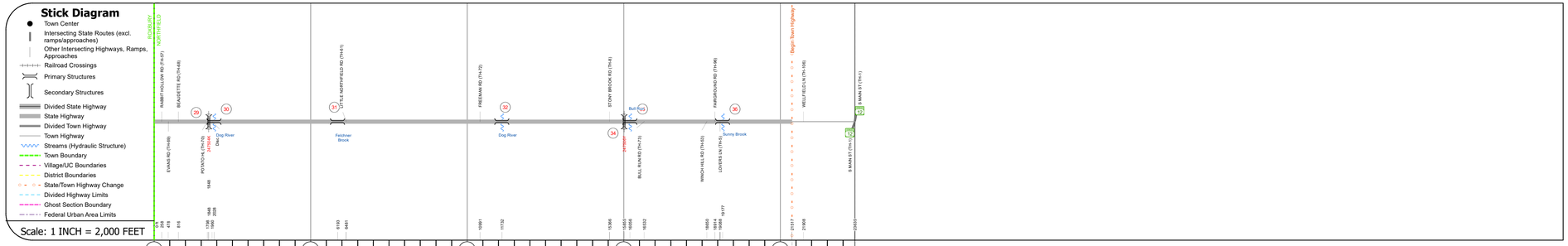

Road Widths

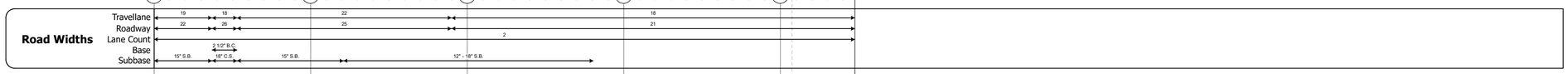

Curves



Grades

Guardrails

Rumblestrips

Historic Projects

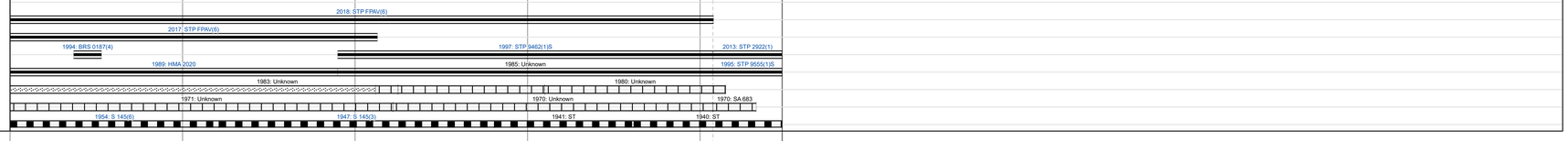

Maintenance Garage



Speed Zone

Functional Class

National Highway System

Limited Access Highway

Customer Service Level



Traffic Counters

AADT

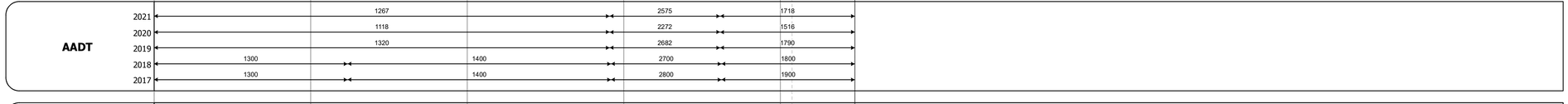

Crash Locations

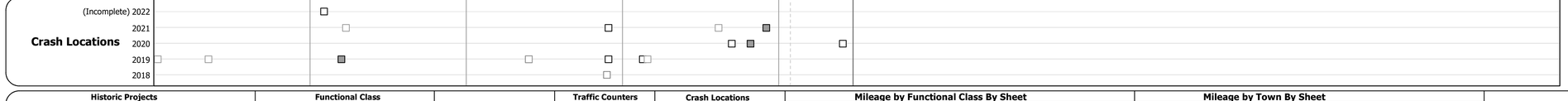

STRUCTURE DESCRIPTIONS

Bridge 29:
Stringer/multi-beam or girder - 1928
Structure No. 200187002912132
Length: 50'
Facility Carried: RAILROAD
Structure Type: RIVETED 2 GIRDER
Features Intersected: N.E.C.R.R. OVER VT 12A
Maintenance/Ownership: Unknown

Bridge 30:
Stringer/multi-beam or girder - 1993
Structure No. 200187003012132
Length: 92'
Height: 5.33'
Width: 3.3'
Facility Carried: VT 0012A ALT
Structure Type: WELDED PLATE GIRDER
Features Intersected: DOG RIVER
Surface: Bituminous
Maintenance/Ownership: State

Bridge 31:
Culvert - 1954
Structure No. 300187003112131
Length: 15'
Facility Carried: VT12A
Structure Type: CGMPPA
Features Intersected: BROOK
Maintenance/Ownership: State

Bridge 32:
Tee Beam - 1929
Structure No. 200187003212132
Length: 35'
Height: 5.33'
Width: 2.0'
Facility Carried: VT 0012A ALT
Structure Type: CONCRETE T-BEAM
Features Intersected: DOG RIVER
Surface: Bituminous
Maintenance/Ownership: State

Bridge 34:
Stringer/multi-beam or girder - 1930
Structure No. 200187003412132
Length: 299'
Facility Carried: RAILROAD
Structure Type: RIVETED TWO GIRDER
Features Intersected: N.E.C.R.R. OVER VT 12A
Maintenance/Ownership: Unknown

Bridge 35:
Tee Beam - 1929
Structure No. 200187003512132
Length: 34'
Height: 5.33'
Width: 2.0'
Facility Carried: VT 0012A ALT
Structure Type: CONCRETE T-BEAM
Features Intersected: BULL RUN BROOK
Surface: Bituminous
Maintenance/Ownership: State

Bridge 36:
Tee Beam - 1931
Structure No. 200187003612132
Length: 33'
Height: 5.33'
Width: 2.0'
Facility Carried: VT 0012A ALT
Structure Type: CONCRETE T-BEAM
Features Intersected: SUNNY BROOK
Surface: Bituminous
Maintenance/Ownership: State

Historic Projects

Unknown
Retreatment
Resurface
Bituminous Mix
Skinny Mix
Bituminous Seal
Bituminous Concrete
Bituminous Macadam
Cold Plane and Bituminous Concrete
Concrete
Gravel
Surface Treated Gravel
Plant Mix
Reclaimed Base and Bituminous Concrete

Indicated plans available - http://vtransmap01.act.state.vt.us/rp/dpr/Diwebstore/

Functional Class

1 - Interstate System
2 - Other Freeways and Expressways
3 - Principal Arterial
4 - Minor Arterial
5 - Major Collector
6 - Minor Collector

Speed Zones

SPEED 25 SPEED 30 SPEED 35 SPEED 40 SPEED 45 SPEED 50 SPEED 55 SPEED 60 SPEED 65

Curves

(degrees) Left Right

Grades

(percent) grade up grade down

Road Widths

(ft)

Traffic Counters

Continuous (CTC)
Weigh-In-Motion (WIM)
Short-Term, Scheduled
Short-Term, Unscheduled
(counter ID)

AADT

(AADT)

Crash Locations

Fatal
Injury
Property Damage Only
Unknown Crash Type

High Crash Locations (HCL's)

Sections (& Intersections)

HCL No.
1 - 100 (1 - 10)
101 - 200 (11 - 20)
201 - 300 (21 - 30)
301 - 400 (31 - 40)
401 - 800 (41 - 113)

Mileage by Functional Class By Sheet

0187	5 - Major Collector	4.476

Page Total Mileage: 4.476 mi

Mileage by Town By Sheet

NORTHFIELD - V012A1213		4.476 of 4.476

Page Total Mileage: 4.476 mi

DISTRICT	TOWN	Date: 10/03/22	ROUTE
6	NORTHFIELD	1 of 1 TWN mileage: 0.0 to 4.476	VT-12A ETE mileage: 16.366 to 20.842

For More Information Contact - Vermont Agency of Transportation, Policy, Planning and Intermodal Development Division - Mapping Section, 219 North Main Street, Barre, VT 05641 Telephone: 802-828-2600.