

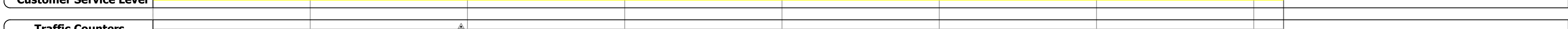





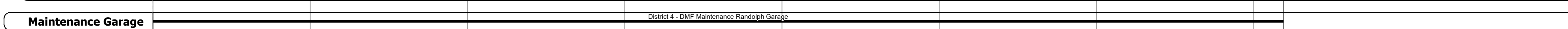
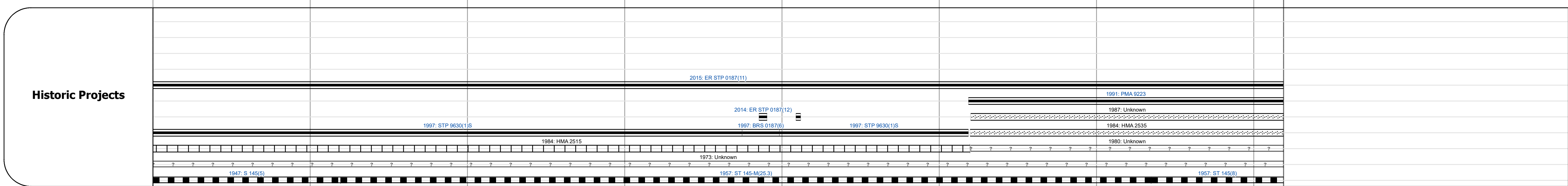
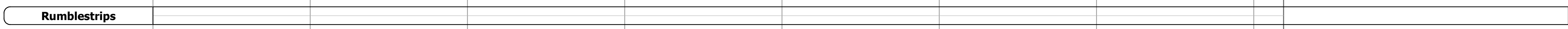
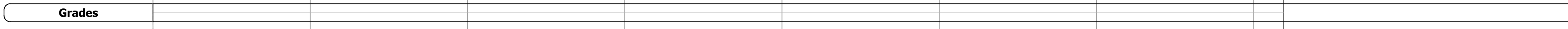

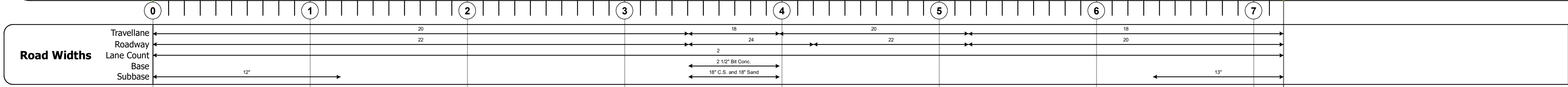
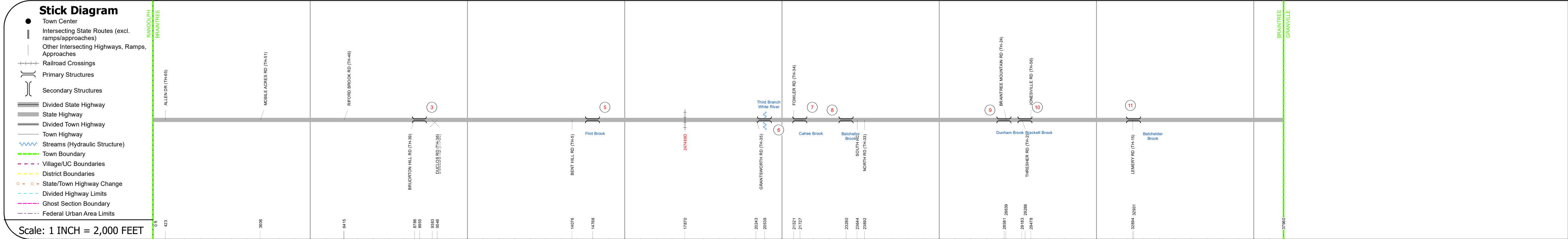
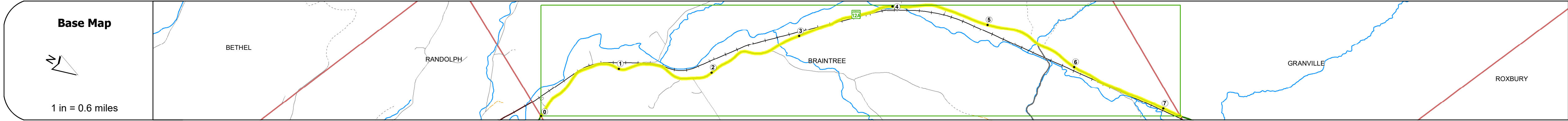
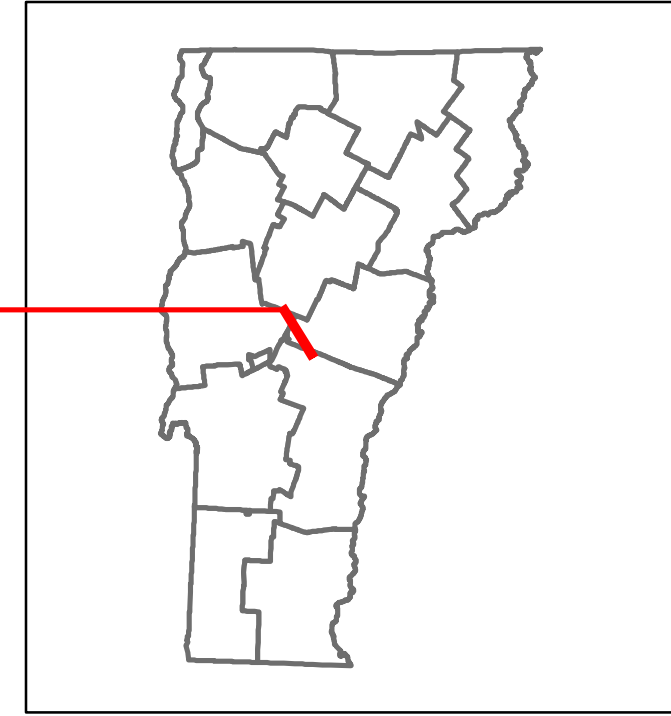


# Route Log and Progress Chart


**DRAFT**

Please Note: Errors and Omissions May Exist.  
Contact the VTrans Mapping Section with questions or concerns.

DISTRICT	TOWN	ROUTE
4	BRAINTREE	VT-12A



Year	1813	993	688	383
2021	1813	993	688	383
2020	1600	876	607	338
2019	1889	1034	717	399
2018	2100	1000	740	400
2017	2100	1000	740	400



### STRUCTURE DESCRIPTIONS

**Bridge 3:**  
Culvert - 1957  
Structure No. 300187000309021  
Length: 13'  
Facility Carried: VT12A  
Structure Type: CGMPA  
Features Intersected: BROOK  
Maintenance/Ownership: State

**Bridge 5:**  
Slab - 1928  
Structure No. 300187000509021  
Length: 20'  
Width: 3.1'  
Under Clearance: 1.17'  
Facility Carried: VT12A  
Structure Type: CONCRETE SLAB  
Features Intersected: FLINT BROOK  
Surface: Bituminous  
Maintenance/Ownership: State

**Bridge 6:**  
Stringer/multi-beam or girder - 1997  
Structure No. 200187000609022  
Length: 138'  
Height: 5.33'  
Width: 2.9'  
Facility Carried: VT 0012A ALT  
Structure Type: WELDED GIRDER  
Features Intersected: 3RD BRANCH WHITE R.  
Surface: Bituminous  
Maintenance/Ownership: State

**Bridge 7:**  
Culvert - 2014  
Structure No. 300187000709021  
Length: 16'  
Facility Carried: VT12A  
Structure Type: SEGMENTAL RC BOX  
Features Intersected: CAHEE BROOK  
Maintenance/Ownership: State

**Bridge 8:**  
Slab - 1928  
Structure No. 300187000809021  
Length: 23'  
Width: 2.9'  
Facility Carried: VT12A  
Structure Type: CONCRETE SLAB  
Features Intersected: BATCHELLOR BROOK  
Surface: Bituminous  
Maintenance/Ownership: State

**Bridge 9:**  
Slab - 1928  
Structure No. 300187000909021  
Length: 22'  
Width: 3.1'  
Facility Carried: VT12A  
Structure Type: CONCRETE SLAB  
Features Intersected: DUNHAM BROOK  
Surface: Bituminous  
Maintenance/Ownership: State

**Bridge 10:**  
Slab - 1928  
Structure No. 300187001009021  
Length: 22'  
Width: 3.0'  
Facility Carried: VT12A  
Structure Type: CONCRETE SLAB  
Features Intersected: BRACKETT BROOK  
Surface: Bituminous  
Maintenance/Ownership: State

**Bridge 11:**  
Slab - 1928  
Structure No. 300187001109021  
Length: 22'  
Width: 3.0'  
Facility Carried: VT12A  
Structure Type: CONCRETE SLAB  
Features Intersected: BATCHELDER BROOK  
Surface: Bituminous  
Maintenance/Ownership: State

<b>Historic Projects</b> <ul style="list-style-type: none"> <li>Unknown</li> <li>Retreatment</li> <li>Resurface</li> <li>Bituminous Mix</li> <li>Skiny Mix</li> <li>Bituminous Seal</li> </ul>	<b>Functional Class</b> <ul style="list-style-type: none"> <li>1 - Interstate System</li> <li>2 - Other Freeways and Expressways</li> <li>3 - Principal Arterial</li> <li>4 - Minor Arterial</li> <li>5 - Major Collector</li> <li>6 - Minor Collector</li> </ul>	<b>Curves</b> <ul style="list-style-type: none"> <li>Left</li> <li>Right</li> </ul>	<b>Grades</b> <ul style="list-style-type: none"> <li>Special grade up</li> <li>Special grade down</li> </ul>	<b>Traffic Counters</b> <ul style="list-style-type: none"> <li>Continuous (CTC)</li> <li>Weigh-In-Motion (WIM)</li> <li>Short-Term, Scheduled</li> <li>Short-Term, Unscheduled</li> </ul>	<b>Crash Locations</b> <ul style="list-style-type: none"> <li>Fatal</li> <li>Injury</li> <li>Property Damage Only</li> <li>Unknown Crash Type</li> </ul>	<b>Mileage by Functional Class By Sheet</b> 0187 5 - Major Collector 7.189	<b>Mileage by Town By Sheet</b> BRAINTREE - V012A0902 7.189 of 7.189	<b>DISTRICT</b> 4	<b>TOWN</b> BRAINTREE	<b>Date:</b> 10/03/22	<b>ROUTE</b> VT-12A
<b>Speed Zones</b> 25 30 35 40 45 50 55 60 65						<b>High Crash Locations (HCL's)</b> HCL No. 1-100 (1-10) 201-300 (21-30) 301-400 (31-40) 401-500 (41-50) 501-600 (51-60) 601-700 (61-70) 701-800 (71-80) 801-900 (81-90) 901-1000 (91-100)	<b>Page Total Mileage:</b> 7.189 mi	<b>Page Total Mileage:</b> 7.189 mi	<b>1 of 1</b> TWN mileage: 0.0 to 7.189	<b>ETE mileage:</b> 1.275 to 8.464	

For More Information Contact - Vermont Agency of Transportation, Policy, Planning and Intermodal Development Division - Mapping Section, 219 North Main Street, Barre, VT 05641 Telephone: 802-828-2600.