Route Log and Progress Chart

DRAFT

Please Note: Errors and Omissions May Exist.
Contact the VTrans Mapping Section with questions or concerns.

DISTRICT	TOWN	ROUTE
2	WEATHERSFIELD	VT-12

VERMONT 12 SOUTH

Base Map

1 in = 500 feet

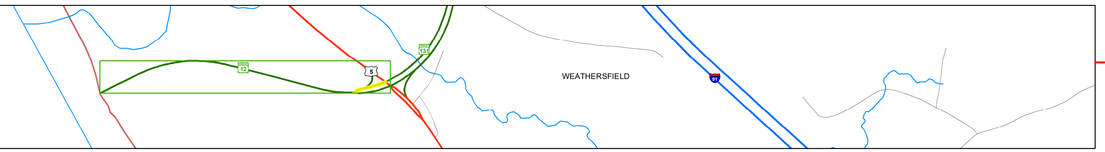

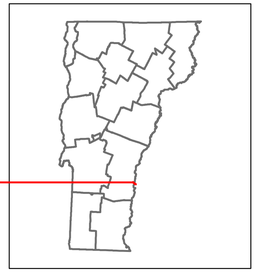

Stick Diagram

- Town Center
- Intersecting State Routes (excl. ramps/approaches)
- Other Intersecting Highways, Ramps, Approaches
- Railroad Crossings
- Primary Structures
- Secondary Structures
- Divided State Highway
- State Highway
- Divided Town Highway
- Town Highway
- Streams (Hydraulic Structure)
- Town Boundary
- Village/UC Boundaries
- District Boundaries
- State/Town Highway Change
- Divided Highway Limits
- Ghost Section Boundary
- Federal Urban Area Limits

Scale: 1 INCH = 2,000 FEET

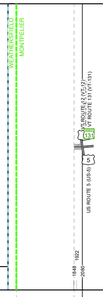

Road Widths — Travellane / Roadway / Lane Count / Base / Subbase

Curves

Grades

Guardrails

Rumblestrips

Historic Projects

2014: NH 2948(1)

Maintenance Garage

Speed Zone

Functional Class — 3

National Highway System

Limited Access Highway

Customer Service Level

Traffic Counters

AADT — 2021, 2020, 2019, 2018, 2017

Crash Locations — (Incomplete) 2022, 2021, 2020, 2019, 2018

STRUCTURE DESCRIPTIONS

Historic Projects: Unknown; Retreatment; Resurface; Bituminous Mix; Skinny Mix; Bituminous Seal; Bituminous Concrete; Bituminous Macadam; Cold Plane and Bituminous Concrete; Concrete; Gravel; Surface Treated Gravel; Plant Mix; Reclaimed Base and Bituminous Concrete

Indicated plans available - http://vtransmap01.aot.state.vt.us/rp/dpr/Diwebstore/

Functional Class: 1 - Interstate System; 2 - Other Freeways and Expressways; 3 - Principal Arterial; 4 - Minor Arterial; 5 - Major Collector; 6 - Minor Collector

Speed Zones: 25, 30, 35, 40, 45, 50, 55, 60, 65

Curves: Left, Right (degrees)

Grades: grade up, grade down (percent)

Road Widths (ft)

Traffic Counters: Continuous (CTC); Weigh-In-Motion (WIM); Short-Term, Scheduled; Short-Term, Unscheduled (counter ID); AADT (AADT)

Crash Locations: Fatal; Injury; Property Damage Only; Unknown Crash Type

High Crash Locations (HCL's) — Sections (& Intersections): HCL No.; 1 - 100 (1 - 10); 101 - 200 (11 - 20); 201 - 300 (21 - 30); 301 - 400 (31 - 40); 401 - 800 (41 - 113)

Mileage by Functional Class By Sheet

018-1	3 - Other Principal Arterial	0.044

Page Total Mileage: 0.044 mi

Mileage by Town By Sheet

WEATHERSFIELD - V012-1420S	0.044 of 0.044

Page Total Mileage: 0.044 mi

DISTRICT	TOWN	Date: 10/03/22	ROUTE
2	WEATHERSFIELD	1 of 1 TWN mileage: 0.35 to 0.394	VT-12 ETE mileage: 0.35 to 0.394