







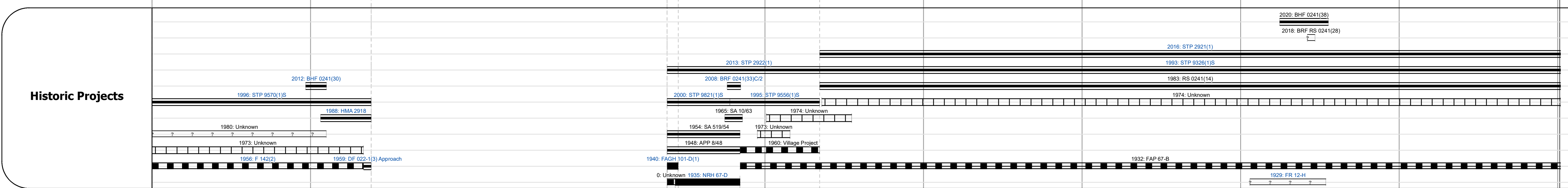



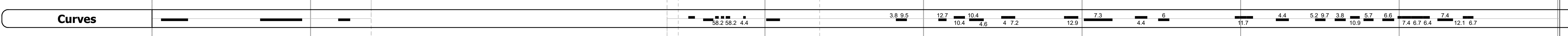
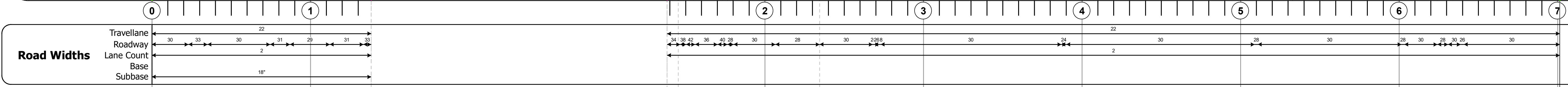
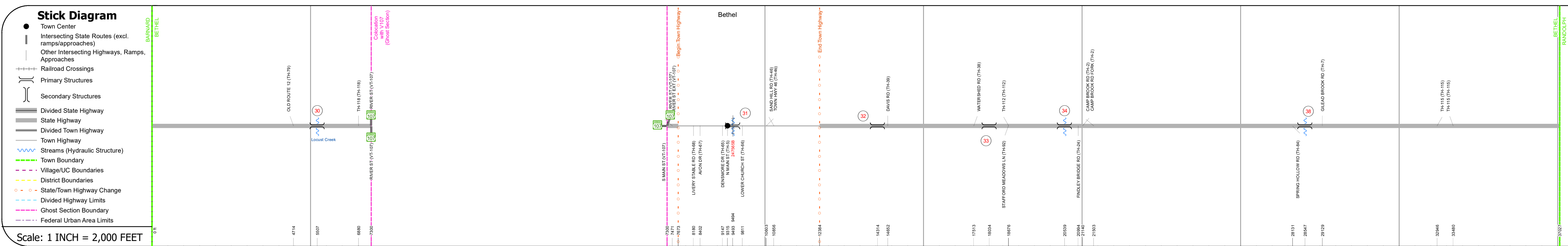
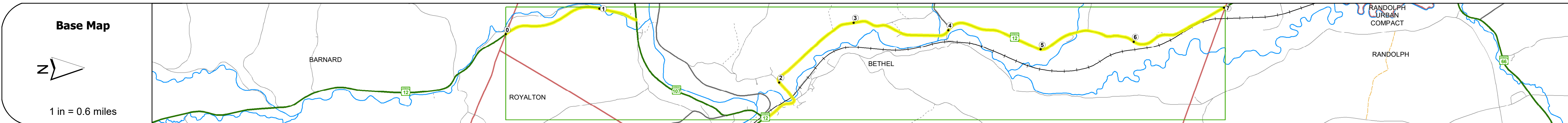
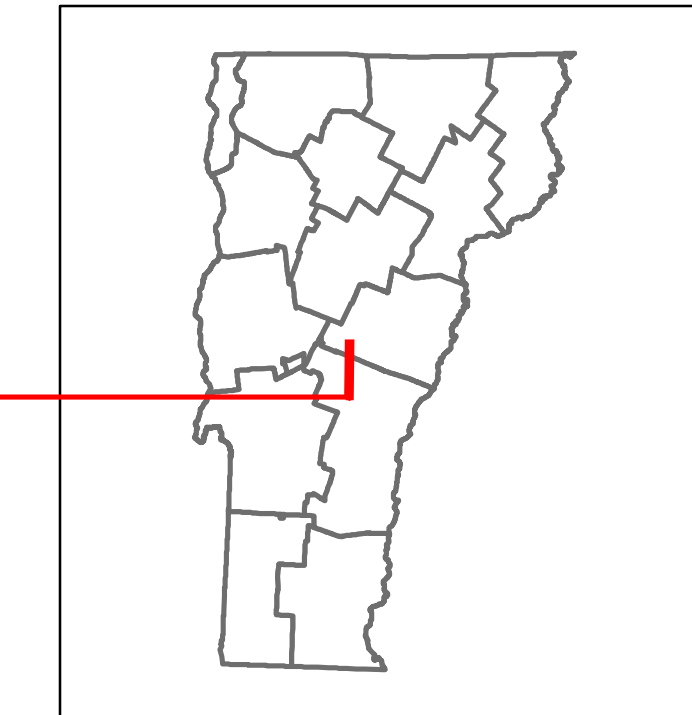


Route Log and Progress Chart

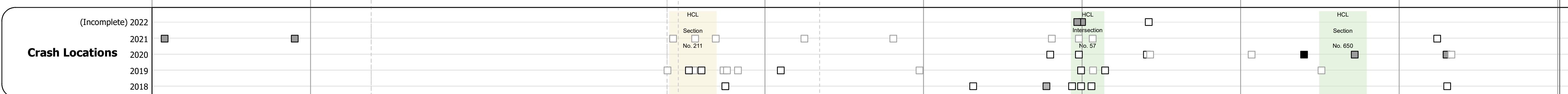
DRAFT

Please Note: Errors and Omissions May Exist.
Contact the VTrans Mapping Section with questions or concerns.

DISTRICT	TOWN	ROUTE
4	BETHEL	VT-12



Year	Section 1	Section 2	Section 3	Section 4	Section 5	Section 6	Section 7
2021	884	5181	3615				3717
2020	780	4573	3191				3281
2019	921	5399	3768				3874
2018	920	5400	4000	3800			3900
2017	950	5400	4000	3800			4400



STRUCTURE DESCRIPTIONS

- Bridge 30:** Stringer/multi-beam or girder - 2012
Structure No. 200241003014042
Length: 121'
Height: 5.33'
Width: 3.0'
Facility Carried: VT 12 ML
Structure Type: WELDED PLATE GIRDER
Features Intersected: LOCUST CREEK
Maintenance/Ownership: State
- Bridge 31:** Stringer/multi-beam or girder - 2006
Structure No. 200241003114042
Length: 183'
Height: 5.33'
Width: 2.9'
Under Clearance: 1.75'
Facility Carried: VT 12 ML
Structure Type: WELDED PLATE GIRDER
Features Intersected: 3RD BR WHITE R. + NECRR
Surface: Bituminous
Maintenance/Ownership: Town
- Bridge 32:** Slab - 1931
Structure No. 300241003214041
Length: 10'
Width: 2.7'
Facility Carried: VT12
Structure Type: CONCRETE SLAB
Features Intersected: BROOK
Surface: Bituminous
Maintenance/Ownership: State
- Bridge 33:** Culvert - 1932
Structure No. 300241003314041
Length: 9'
Facility Carried: VT12
Structure Type: RC BOX
Features Intersected: BROOK
Maintenance/Ownership: State
- Bridge 34:** Tee Beam - 1928
Structure No. 200241003414042
Length: 43'
Height: 5.33'
Width: 2.0'
Facility Carried: VT 12 ML
Structure Type: CONCRETE T-BEAM
Features Intersected: CAMP BROOK
Surface: Bituminous
Maintenance/Ownership: State
- Bridge 38:** Stringer/multi-beam or girder - 2020
Structure No. 200241003814042
Length: 365'
Height: 5.33'
Width: 3.2'
Facility Carried: VT 12 ML
Structure Type: 3 SPAN CONT GIRDER
Features Intersected: GILEAD BROOK
Surface: Bituminous
Maintenance/Ownership: State

Historic Projects Legend for various pavement and construction types.	Functional Class Legend for road classifications (1-6).	Curves Legend for curve types (Left, Right, etc.).	Grades Legend for grade types (up, down, etc.).	Traffic Counters Legend for counter types (Continuous, etc.).	Crash Locations Legend for crash types (Fatal, Injury, etc.).	Mileage by Functional Class By Sheet 0241 4 - Minor Arterial 0.032 0241 5 - Major Collector 6.981	Mileage by Town By Sheet BETHEL - V012-1404 7.013 of 7.013 Ghost Section - (VT-107, MM 1.536 to 3.402)	DISTRICT 4	TOWN BETHEL	Date: 10/03/22	ROUTE VT-12 ETE mileage: 23.105 to 30.118
Speed Zones Legend for speed limit zones (25, 30, 35, 40, 45, 50, 55, 60, 65).						Page Total Mileage: 7.013 mi		Page Total Mileage: 7.013 mi		1 of 1 TWN mileage: 0.0 to 7.013	

For More Information Contact - Vermont Agency of Transportation, Policy, Planning and Intermodal Development Division - Mapping Section, 219 North Main Street, Barre, VT 05641 Telephone: 802-828-2600.