Route Log and Progress Chart

DRAFT

Please Note: Errors and Omissions May Exist.
Contact the VTrans Mapping Section with questions or concerns.

DISTRICT	TOWN	ROUTE
6	WORCESTER	VT-12

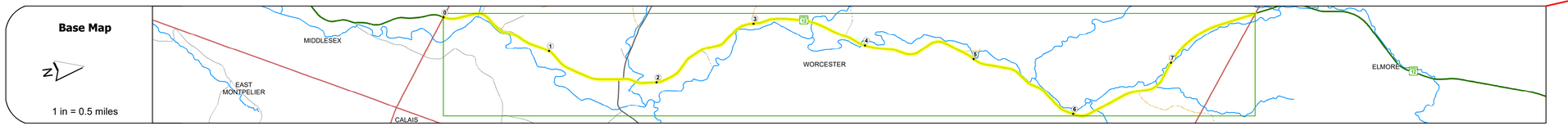

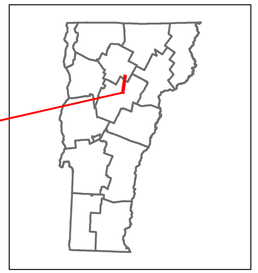

VERMONT 12

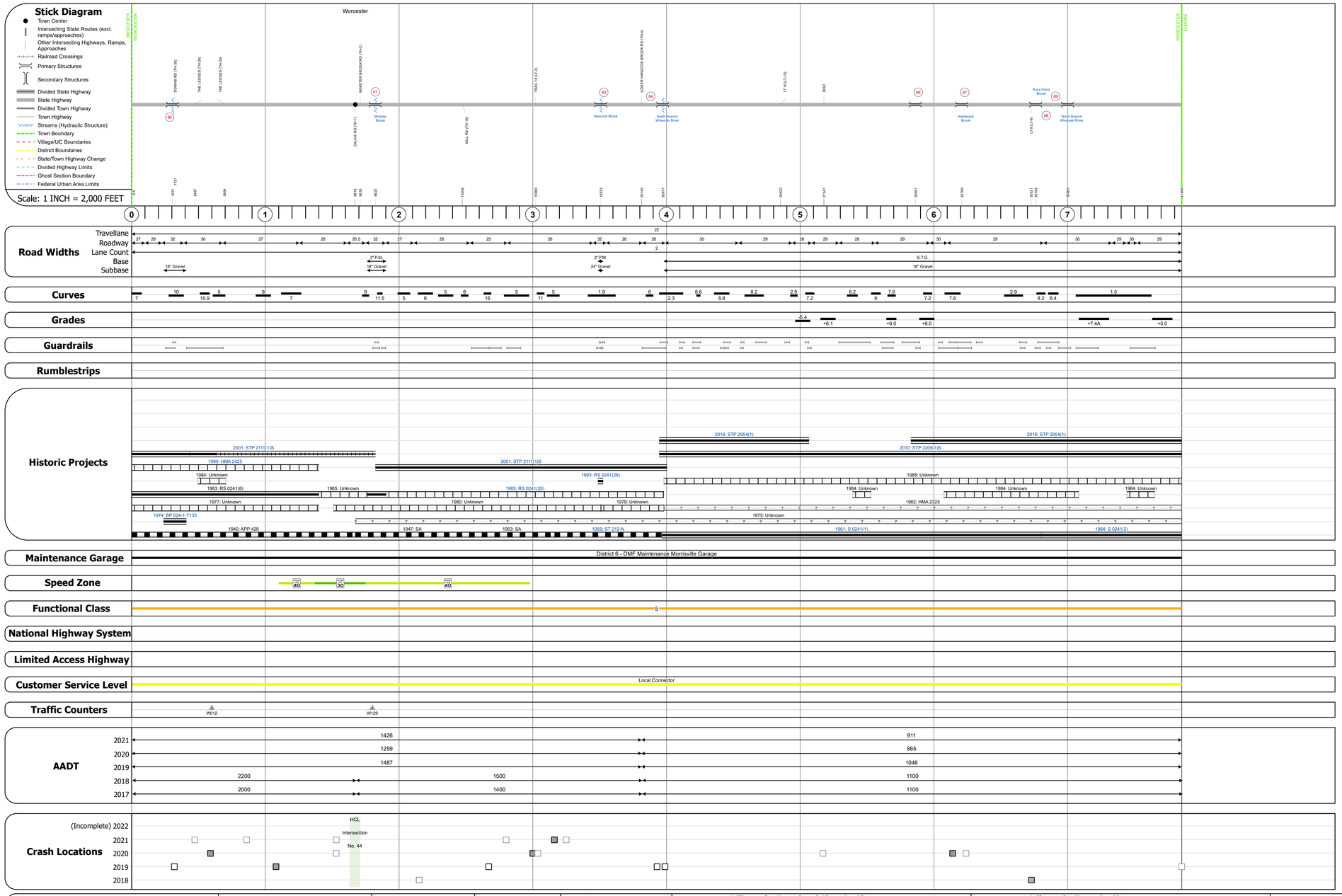

STRUCTURE DESCRIPTIONS

Bridge 80:
Culvert - 1974
Structure No. 200241008012202
Length: 20'
Height: 5.33'
Facility Carried: VT 12 ML
Structure Type: RC BOX
Features Intersected: BROOK
Maintenance/Ownership: State

Bridge 81:
Tee Beam - 1919
Structure No. 200241008112202
Length: 39'
Height: 5.33'
Width: 3.3'
Facility Carried: VT 12 ML
Structure Type: CONCRETE T-BEAM
Features Intersected: MINISTER BROOK
Surface: Integral concrete
Maintenance/Ownership: State

Bridge 83:
Slab - 1993
Structure No. 200241008312202
Length: 31'
Height: 5.33'
Width: 3.0'
Facility Carried: VT 12 ML
Structure Type: CONCRETE SLAB
Features Intersected: HANCOCK BROOK
Surface: Bituminous
Maintenance/Ownership: State

Bridge 84:
Stringer/multi-beam or girder - 1936
Structure No. 200241008412202
Length: 84'
Height: 5.33'
Width: 2.0'
Facility Carried: VT 12 ML
Structure Type: ROLLED BEAM
Features Intersected: NORTH BRANCH
Surface: Bituminous
Maintenance/Ownership: State

Bridge 86:
Culvert - 1961
Structure No. 300241008612201
Length: 6'
Facility Carried: VT12
Structure Type: ACCGMPP
Features Intersected: BROOK
Maintenance/Ownership: State

Bridge 87:
Culvert - 1961
Structure No. 300241008712201
Length: 14'
Facility Carried: VT12
Structure Type: CGMPPA
Features Intersected: HARDWOOD BROOK
Maintenance/Ownership: State

Bridge 88:
Culvert - 1961
Structure No. 300241008812201
Length: 8'
Facility Carried: VT12
Structure Type: CGMPP
Features Intersected: BROOK
Maintenance/Ownership: State

Bridge 89:
Culvert - 1964
Structure No. 300241008912201
Length: 15'
Under Clearance: 1.33'
Facility Carried: VT12
Structure Type: CGMPP
Features Intersected: NORTH BROOK
Maintenance/Ownership: State

Historic Projects: Unknown; Retreatment; Resurface; Bituminous Mix; Skinny Mix; Bituminous Seal; Bituminous Concrete; Bituminous Macadam; Cold Plane and Bituminous Concrete; Concrete; Gravel; Surface Treated Gravel; Plant Mix; Reclaimed Base and Bituminous Concrete

Indicated plans available - http://vtransmap01.aot.state.vt.us/rp/dpr/Diwebstore/

Functional Class: 1 - Interstate System; 2 - Other Freeways and Expressways; 3 - Principal Arterial; 4 - Minor Arterial; 5 - Major Collector; 6 - Minor Collector

Speed Zones: SPEED LIMIT 25, 30, 35, 40, 45, 50, 55, 60, 65

Curves: Left (degrees); Right

Grades: (percent) grade up; grade down

Road Widths (ft)

Traffic Counters: Continuous (CTC); Weigh-In-Motion (WIM); Short-Term, Scheduled; Short-Term, Unscheduled (counter ID)

AADT (AADT)

Crash Locations: Fatal; Injury; Property Damage Only; Unknown Crash Type

High Crash Locations (HCL's)
Sections (& Intersections)
HCL No.
1 - 100 (1 - 10); 101 - 200 (11 - 20); 201 - 300 (21 - 30); 301 - 400 (31 - 40); 401 - 800 (41 - 113)

Mileage by Functional Class By Sheet

0241	5 - Major Collector	7.853

Page Total Mileage: 7.853 mi

Mileage by Town By Sheet

WORCESTER - V012-1220		7.853 of 7.853

Page Total Mileage: 7.853 mi

DISTRICT	TOWN	Date: 10/03/22	ROUTE
6	WORCESTER	1 of 1 TWN mileage: 0.0 to 7.853	VT-12 ETE mileage: 66.473 to 74.326

For More Information Contact - Vermont Agency of Transportation, Policy, Planning and Intermodal Development Division - Mapping Section, 219 North Main Street, Barre, VT 05641 Telephone: 802-828-2600.