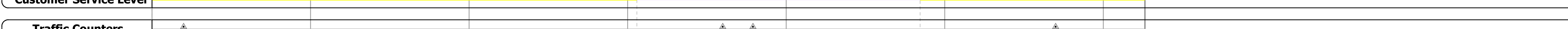





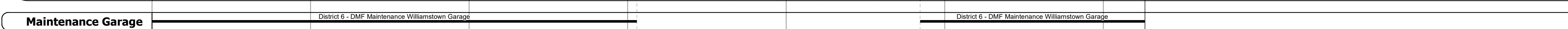
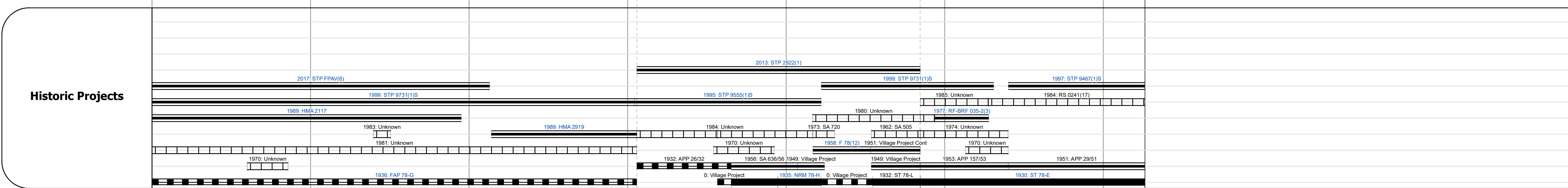
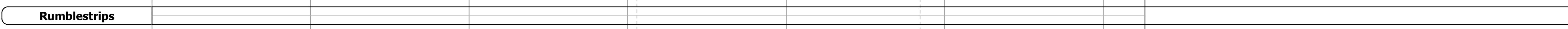



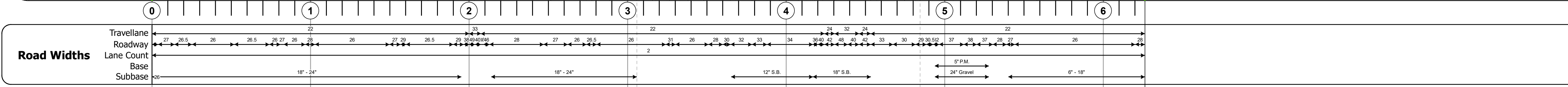
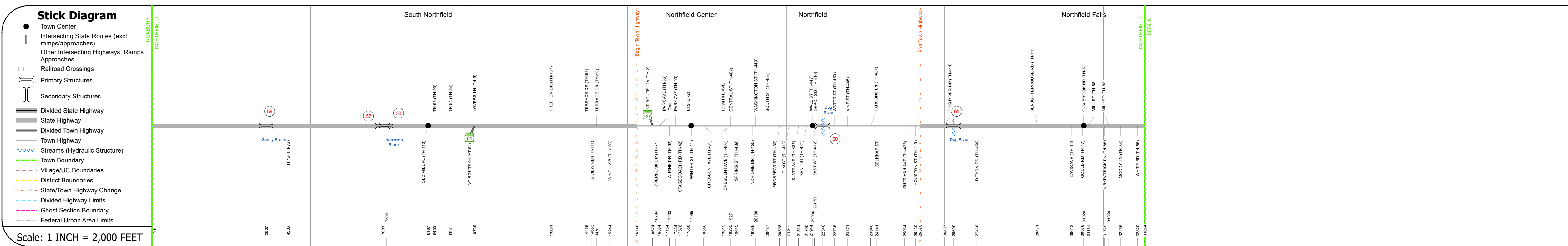
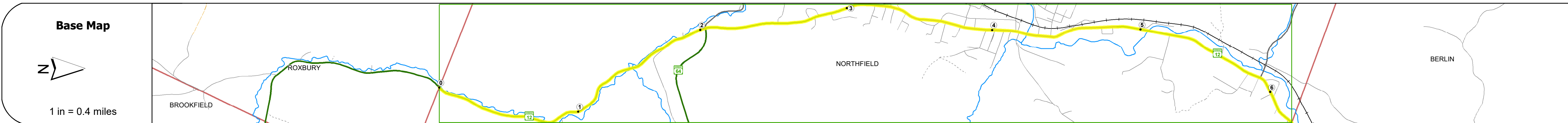
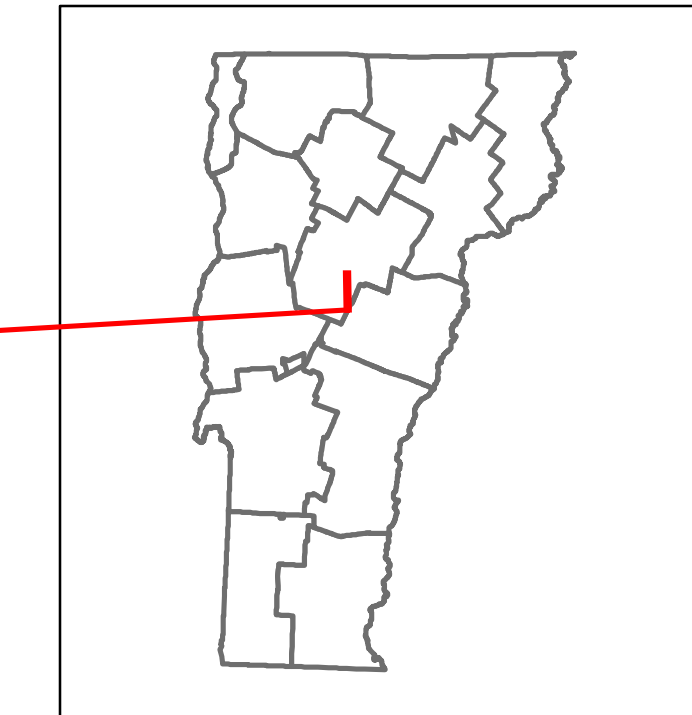
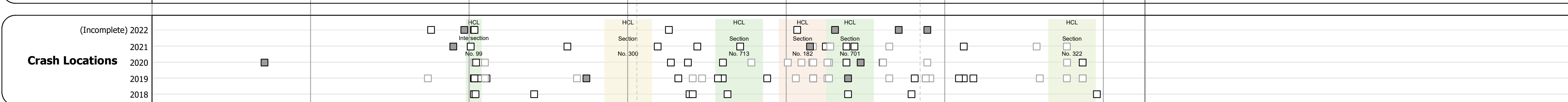


DISTRICT	TOWN	ROUTE
6	NORTHFIELD	VT-12



Year	Station 0+00	Station 1+00	Station 2+00	Station 3+00	Station 4+00	Station 5+00	Station 6+00	Station 7+00	Station 8+00	Station 9+00
2021	895	3171	3171	5446	4041	3050				
2020	790	1103	3863	4807	3567	2692				
2019	933	1302	4561	5675	4211	3178				
2018	930	1100	4000	4900	4200	3700				
2017	900	1200	4000	5100	4200	3700				



STRUCTURE DESCRIPTIONS

- Bridge 56:**
Slab - 1918
Structure No. 300241005612131
Length: 20'
Facility Carried: VT12
Structure Type: CONCRETE SLAB
Features Intersected: SUNNY BROOK
Surface: Bituminous
Maintenance/Ownership: State
- Bridge 57:**
Slab - 1928
Structure No. 300241005712131
Length: 23'
Width: 2.6'
Facility Carried: VT12
Structure Type: CONCRETE SLAB
Features Intersected: SUNNY BROOK
Surface: Bituminous
Maintenance/Ownership: State
- Bridge 58:**
Slab - 1928
Structure No. 300241005812131
Length: 23'
Width: 2.8'
Facility Carried: VT12
Structure Type: CONCRETE SLAB
Features Intersected: ROBINSON BROOK
Surface: Bituminous
Maintenance/Ownership: State
- Bridge 60:**
Tee Beam - 1926
Structure No. 200241006012132
Length: 111'
Height: 5.33'
Width: 5.1'
Facility Carried: VT 12 ML
Structure Type: 3 SP CONCRETE T-BEAM
Features Intersected: DOG RIVER
Surface: Bituminous
Maintenance/Ownership: Town
- Bridge 61:**
Stringer/multi-beam or girder - 1977
Structure No. 200241006112132
Length: 170'
Height: 5.33'
Width: 3.9'
Facility Carried: VT 12 ML
Structure Type: 2 SP CONT ROLLED BM
Features Intersected: DOG RIVER
Surface: Bituminous
Maintenance/Ownership: State

Historic Projects <ul style="list-style-type: none"> Unknown Retreatment Resurface Bituminous Mix Skippy Mix Bituminous Seal 	Functional Class <ul style="list-style-type: none"> 1 - Interstate System 2 - Other Freeways and Expressways 3 - Principal Arterial 4 - Minor Arterial 5 - Major Collector 6 - Minor Collector 	Curves <ul style="list-style-type: none"> Left (degrees) Right (degrees) 	Grades <ul style="list-style-type: none"> Special grade up Special grade down 	Traffic Counters <ul style="list-style-type: none"> Continuous (CTC) Weigh-In-Motion (WIM) Short-Term, Scheduled Short-Term, Unscheduled 	Crash Locations <ul style="list-style-type: none"> Fatal Injury Property Damage Only Unknown Crash Type 	Mileage by Functional Class By Sheet 0241 5 - Major collector 6.262	Mileage by Town By Sheet NORTHFIELD - V012-1213 6.262 of 6.262	DISTRICT 6	TOWN NORTHFIELD	Date: 10/03/22	ROUTE VT-12 ETE mileage: 45.441 to 51.703
Speed Zones 25 30 35 40 45 50 55 60 65						Page Total Mileage: 6.262 mi		Page Total Mileage: 6.262 mi		1 of 1 TWN mileage: 0.0 to 6.262	