


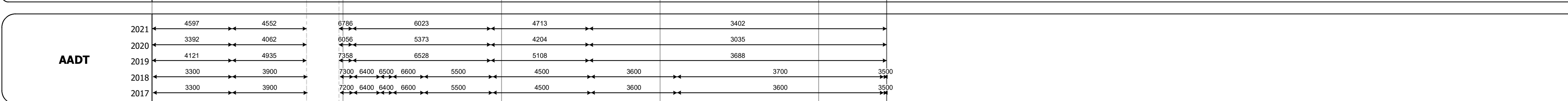





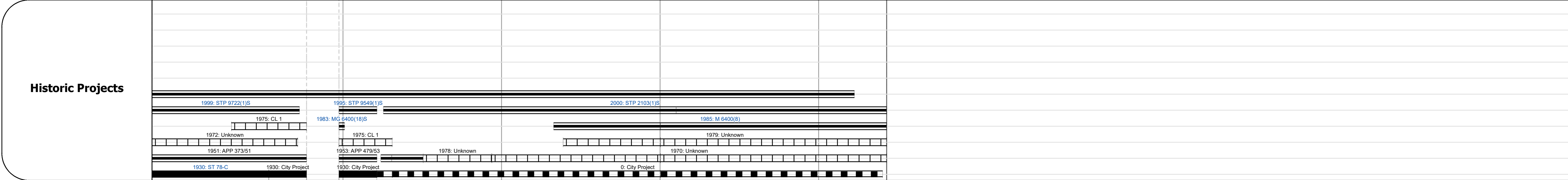



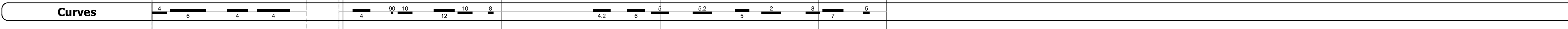
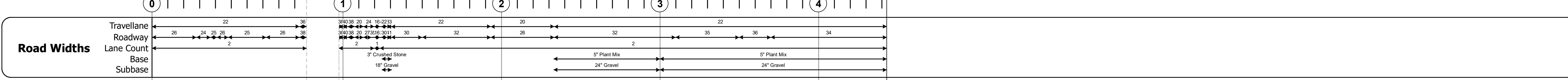
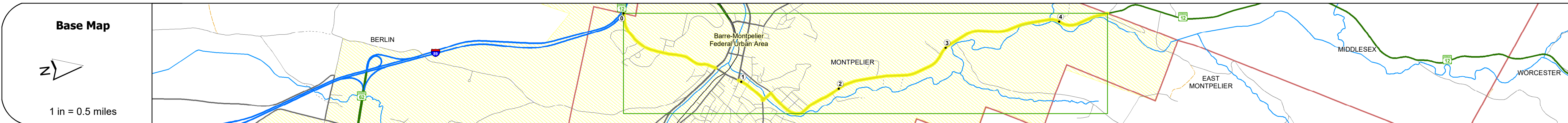
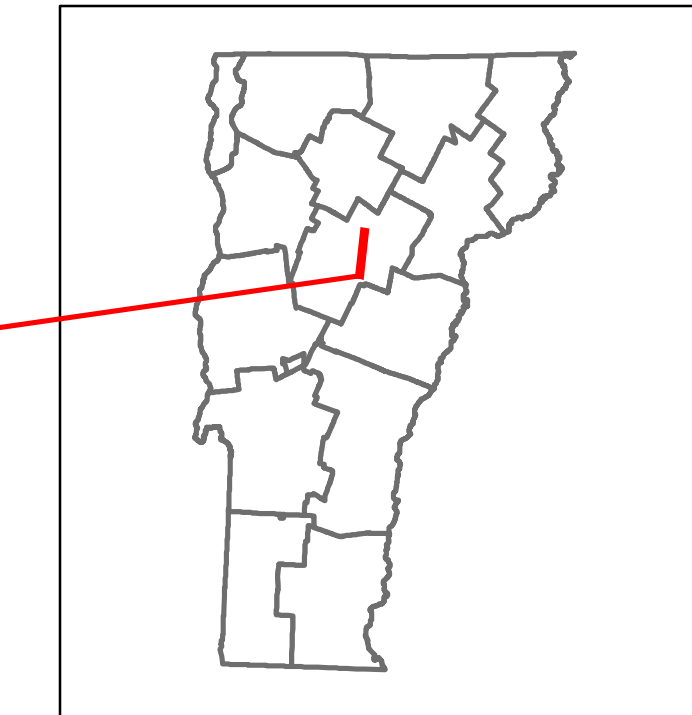


Route Log and Progress Chart

DRAFT

Please Note: Errors and Omissions May Exist.
Contact the VTrans Mapping Section with questions or concerns.

DISTRICT	TOWN	ROUTE
6	MONTPELIER	VT-12



Historic Projects Unknown, Retreatment, Resurface, Bituminous Mix, Skiny Mix, Bituminous Seal Bituminous Concrete, Cold Plane and Freeways and Expressways, Concrete, Reclaimed Base and Bituminous Concrete, Surface Treated Gravel, Plant Mix	Functional Class 1- Interstate System, 2- Other Freeways and Expressways, 3- Principal Arterial, 4- Minor Arterial, 5- Major Collector, 6- Minor Collector	Curves Left (convex), Right (concave) Grades grade up, grade down	Traffic Counters Continuous (CTC), Weigh-In-Motion (WIM), Short-Term, Scheduled, Short-Term, Unscheduled	Crash Locations Fatal, Injury, Property Damage Only, High Crash Locations (HCL's)	Mileage by Functional Class By Sheet 4 - minor Arterial: 4.430	Mileage by Town By Sheet MONTPELIER - V012-1211 Ghost Section - (BUS-2, MM 0.687 to 0.483): 4.43 of 4.43	DISTRICT 6	TOWN MONTPELIER	Date: 10/03/22	ROUTE VT-12 ETE mileage: 58.393 to 62.823	
Page Total Mileage: 4.430 mi						Page Total Mileage: 4.43 mi					

For More Information Contact - Vermont Agency of Transportation, Policy, Planning and Intermodal Development Division - Mapping Section, 219 North Main Street, Barre, VT 05641 Telephone: 802-828-2600.