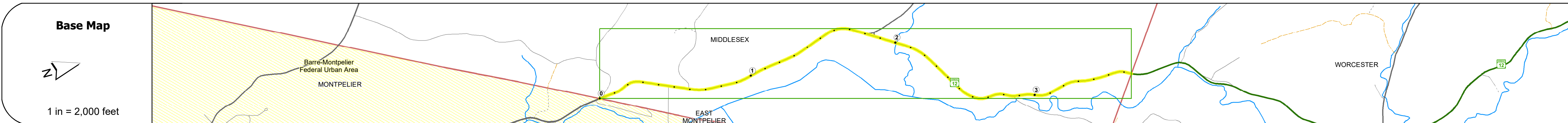
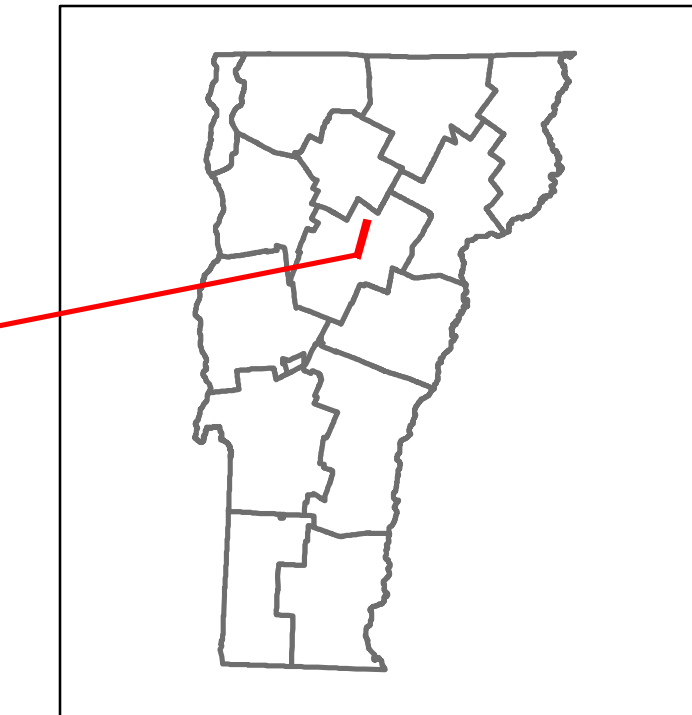



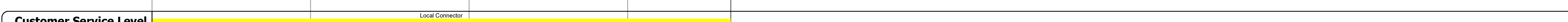





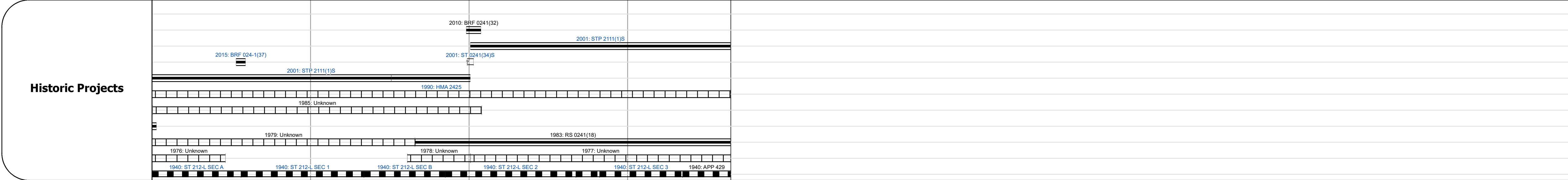





|          |           |       |
|----------|-----------|-------|
| DISTRICT | TOWN      | ROUTE |
| 6        | MIDDLESEX | VT-12 |




### STRUCTURE DESCRIPTIONS

**Bridge 77:**  
Stringer/multi-beam or girder - 2015  
Structure No. 200241007712102  
Length: 47'  
Height: 5.33'  
Width: 3.2'  
Facility Carried: VT 12 ML  
Structure Type: GALV ROLLED BEAM  
Features Intersected: BROOK  
Surface: Bituminous  
Maintenance/Ownership: State

**Bridge 78:**  
Stringer/multi-beam or girder - 2009  
Structure No. 200241007812102  
Length: 149'  
Height: 5.33'  
Width: 2.9'  
Facility Carried: VT 12 ML  
Structure Type: WELDED PLATE GIRDER  
Features Intersected: MARTINS BROOK  
Surface: Bituminous  
Maintenance/Ownership: State



| Year | Section 1 | Section 2 | Section 3 | Section 4 |
|------|-----------|-----------|-----------|-----------|
| 2021 | 3402      | 2414      | 2414      | 2112      |
| 2020 | 3124      | 2231      | 2048      | 1864      |
| 2019 | 3688      | 2634      | 2418      | 2201      |
| 2018 | 3500      | 3600      | 2900      | 2200      |
| 2017 | 3500      | 3200      | 2600      | 2000      |



|  |  |   |   |   |   |   |   |                                    |                          |   |  |
|--|--|---|---|---|---|---|---|------------------------------------|--------------------------|---|--|
| <b>Historic Projects</b><br><ul style="list-style-type: none"> <li>Unknown</li> <li>Retreatment</li> <li>Resurface</li> <li>Bituminous Mix</li> <li>Skinny Mix</li> <li>Bituminous Seal</li> </ul> | <b>Functional Class</b><br><ul style="list-style-type: none"> <li>1 - Interstate System</li> <li>2 - Other Freeways and Expressways</li> <li>3 - Principal Arterial</li> <li>4 - Minor Arterial</li> <li>5 - Major Collector</li> <li>6 - Minor Collector</li> </ul> | <b>Curves</b><br><ul style="list-style-type: none"> <li>Left (dogleg)</li> <li>Right</li> </ul> | <b>Grades</b><br><ul style="list-style-type: none"> <li>grade up</li> <li>grade down</li> </ul> | <b>Traffic Counters</b><br><ul style="list-style-type: none"> <li>Continuous (CTC)</li> <li>Weight-In-Motion (WIM)</li> <li>Short-Term, Scheduled</li> <li>Short-Term, Unscheduled</li> </ul> | <b>Crash Locations</b><br><ul style="list-style-type: none"> <li>Fatal</li> <li>Injury</li> <li>Property Damage Only</li> <li>Unknown Crash Type</li> </ul> | <b>Mileage by Functional Class By Sheet</b><br>0241 5 - Major Collector 3.650 | <b>Mileage by Town By Sheet</b><br>MIDDLESEX - V012-1210 3.65 of 3.65 | <b>DISTRICT</b><br>6               | <b>TOWN</b><br>MIDDLESEX | <b>Date:</b> 10/03/22                     | <b>ROUTE</b><br>VT-12<br>ETE mileage: 62.823 to 66.473 |
| <b>Speed Zones</b><br>25 30 35 40 45 50 55 60 65   |  |   |   |   |   | <b>Page Total Mileage: 3.650 mi</b>   |   | <b>Page Total Mileage: 3.65 mi</b> |                          | <b>1 of 1</b><br>TWN mileage: 0.0 to 3.65 |  |