









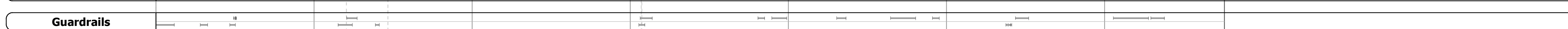
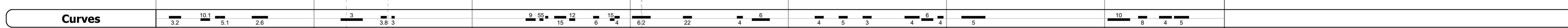
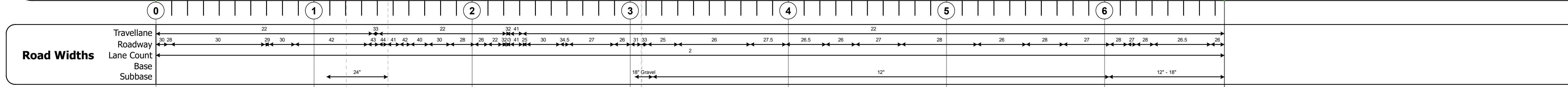
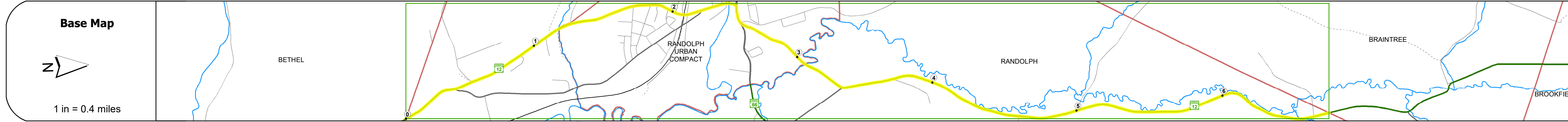
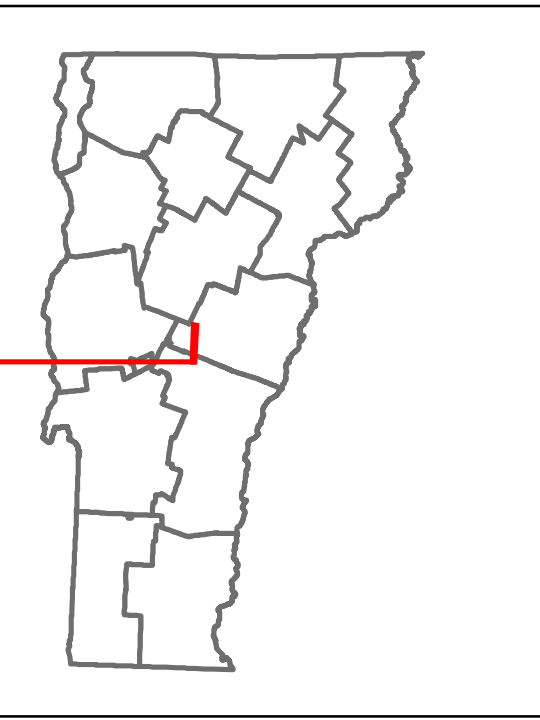


Route Log and Progress Chart

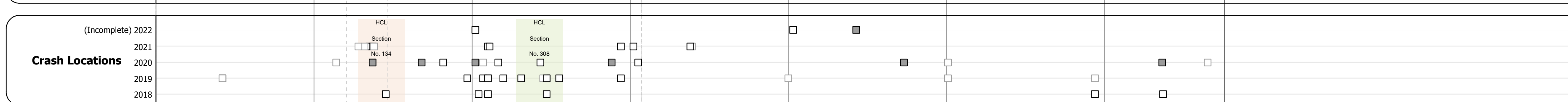
DRAFT

Please Note: Errors and Omissions May Exist.
Contact the VTrans Mapping Section with questions or concerns.

DISTRICT	TOWN	ROUTE
4	RANDOLPH	VT-12



Year	Station 0-1	Station 1-2	Station 2-3	Station 3-4	Station 4-5	Station 5-6
2021	3717	7702	7394			1292
2020	3281	6798	6524			1348
2019	3874	8026	7703			1591
2018	3900	5800	8000	7700	1600	1500
2017	4400	5800	8000	7800	1700	1500



STRUCTURE DESCRIPTIONS

Bridge 40:
Slab - 1928
Structure No. 300241004009091
Length: 26'
Width: 3.0'
Under Clearance: 1.42'
Facility Carried: VT 12
Structure Type: CONCRETE SLAB
Features Intersected: TROUT BROOK
Surface: Bituminous
Maintenance/Ownership: State

Bridge 41:
Culvert - 1967
Structure No. 300241004109091
Length: 6'
Facility Carried: VT 12
Structure Type: CGMPP ALUM SLEEVE
Features Intersected: SMITH BROOK
Maintenance/Ownership: State

Bridge 42:
Stringer/multi-beam or girder - 2007
Structure No. 200241004209092
Length: 204'
Height: 5.33'
Width: 3.0'
Under Clearance: 1.33'
Facility Carried: VT 12 ML
Structure Type: 2 SP CONT CUR GIRDER
Features Intersected: 3RD BR WHITE R. + TH 372
Surface: Bituminous
Maintenance/Ownership: Town

Bridge 43:
Culvert - 1976
Structure No. 200241004309092
Length: 32'
Height: 5.33'
Facility Carried: VT 12 ML
Structure Type: RC BOX
Features Intersected: AYERS BROOK
Maintenance/Ownership: Town

Bridge 44:
Culvert - 1936
Structure No. 300241004409091
Length: 8'
Facility Carried: VT 12
Structure Type: RC BOX
Features Intersected: BROOK
Maintenance/Ownership: State

Historic Projects <ul style="list-style-type: none"> Unknown Retreatment Resurface Bituminous Mix Skinny Mix Bituminous Seal 	Functional Class <ul style="list-style-type: none"> 1 - Interstate System 2 - Other Freeways and Expressways 3 - Principal Arterial 4 - Minor Arterial 5 - Major Collector 6 - Minor Collector 	Curves <ul style="list-style-type: none"> Left Right 	Grades <ul style="list-style-type: none"> grade up grade down 	Traffic Counters <ul style="list-style-type: none"> Continuous (CTC) Injury Short-Term, Scheduled Short-Term, Unscheduled 	Crash Locations <ul style="list-style-type: none"> Fatal Injury Property Damage Only Unknown Crash Type 	Mileage by Functional Class By Sheet 0241 5 - Major Collector 6.758	Mileage by Town By Sheet RANDOLPH - V012-0909 6.758 of 6.758	DISTRICT 4	TOWN RANDOLPH	Date: 10/03/22	ROUTE VT-12 ETE mileage: 30.118 to 36.876
--	--	--	---	---	---	---	--	----------------------	-------------------------	-----------------------	--