

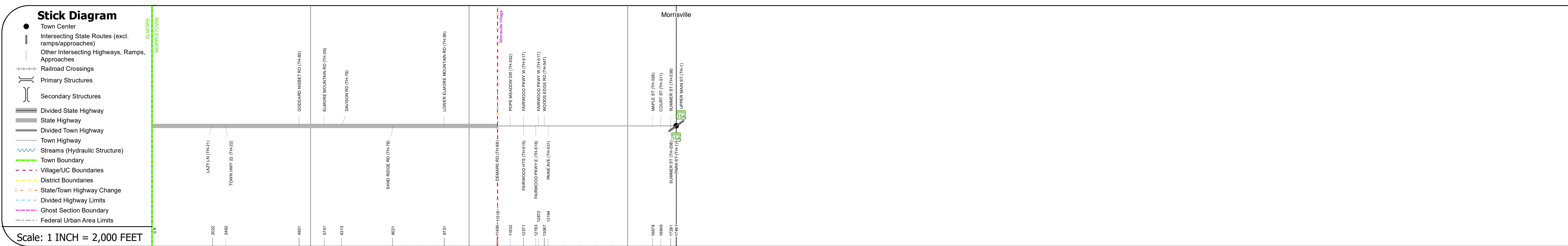
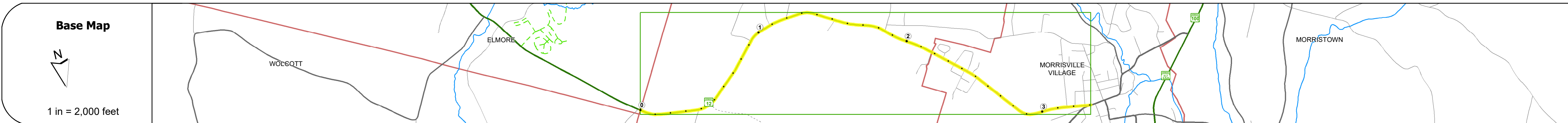
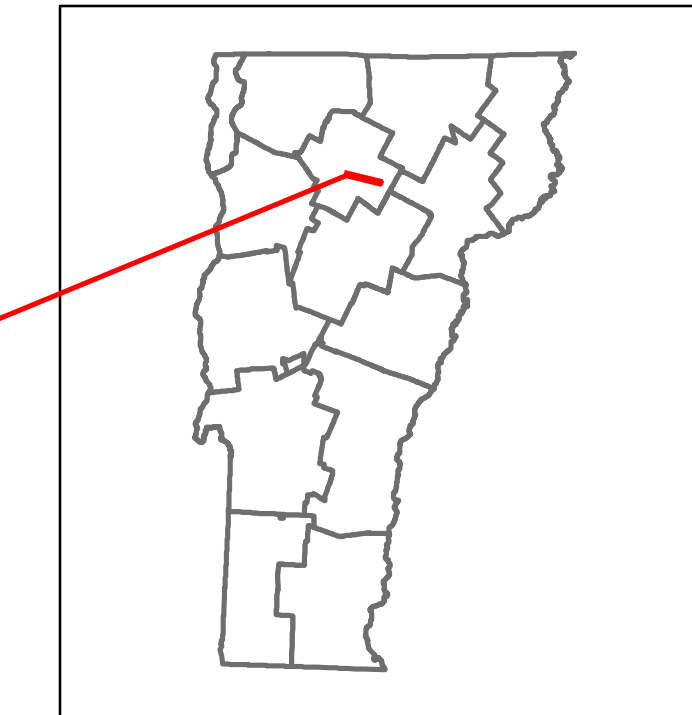


Route Log and Progress Chart

DRAFT

Please Note: Errors and Omissions May Exist.
Contact the VTrans Mapping Section with questions or concerns.

DISTRICT	TOWN	ROUTE
6	MORRISTOWN	VT-12



Travellane	28	26	29	22	26	30	31	33	28	29
Roadway										
Lane Count										
Base										
Subbase										

Curves	6	6	8	8	5	3	10	3
--------	---	---	---	---	---	---	----	---

Grades	-3.5		-8.5	-9.0	-7.5	-4.6	-5.8	-7.2	-8.5	-4.0
--------	------	--	------	------	------	------	------	------	------	------

Guardrails										
------------	--	--	--	--	--	--	--	--	--	--

Rumblestrips										
--------------	--	--	--	--	--	--	--	--	--	--

Historic Projects	<ul style="list-style-type: none"> 2014: STP 2907(1) 1994: STP 9425(1)S 1984: RS 0241(1)S 1978: Unknown 1970: Unknown 1970: SA 682 1959: SA 208 1949: APP 5714(9) 1939: PWA 1101-F 0: Village Project 									
-------------------	---	--	--	--	--	--	--	--	--	--

Maintenance Garage	District 6 - DMF Maintenance Morristown Garage									
--------------------	--	--	--	--	--	--	--	--	--	--

Speed Zone										
------------	--	--	--	--	--	--	--	--	--	--

Functional Class	5									
------------------	---	--	--	--	--	--	--	--	--	--

National Highway System										
-------------------------	--	--	--	--	--	--	--	--	--	--

Limited Access Highway										
------------------------	--	--	--	--	--	--	--	--	--	--

Customer Service Level	Local Connector					Class 1 Town Highway				
------------------------	-----------------	--	--	--	--	----------------------	--	--	--	--

Traffic Counters										
------------------	--	--	--	--	--	--	--	--	--	--

ADT	2021	2753			3585		4588
	2020	2430			3164		6420
	2019	2869			3736		7580
	2018	2900			3700		3100
	2017	2900			3800		3100

Crash Locations	<p>(Incomplete) 2022</p> <p>2021</p> <p>2020</p> <p>2019</p> <p>2018</p>									
-----------------	--	--	--	--	--	--	--	--	--	--

STRUCTURE DESCRIPTIONS

Historic Projects <ul style="list-style-type: none"> Unknown Retreatment Resurface Bituminous Mix Skinny Mix Bituminous Seal 	Functional Class <ul style="list-style-type: none"> 1 - Interstate System 2 - Other Freeways and Expressways 3 - Principal Arterial 4 - Minor Arterial 5 - Major Collector 6 - Minor Collector 	Curves <ul style="list-style-type: none"> Left Right 	Grades <ul style="list-style-type: none"> up down 	Traffic Counters <ul style="list-style-type: none"> Continuous (CTC) Weight-In-Motion (WIM) Short-Term, Scheduled Short-Term, Unscheduled 	Crash Locations <ul style="list-style-type: none"> Fatal Injury Property Damage Only Unknown Crash Type 	Mileage by Functional Class By Sheet 0241 5 - Major Collector 3.307	Mileage by Town By Sheet MORRISTOWN - V012-0807 3.307 of 3.307	DISTRICT 6	TOWN MORRISTOWN	Date: 10/03/22	ROUTE VT-12 ETE mileage: 82.258 to 85.565
--	--	--	---	---	---	---	--	----------------------	---------------------------	-----------------------	--

For More Information Contact - Vermont Agency of Transportation, Policy, Planning and Intermodal Development Division - Mapping Section, 219 North Main Street, Barre, VT 05641 Telephone: 802-828-2600.