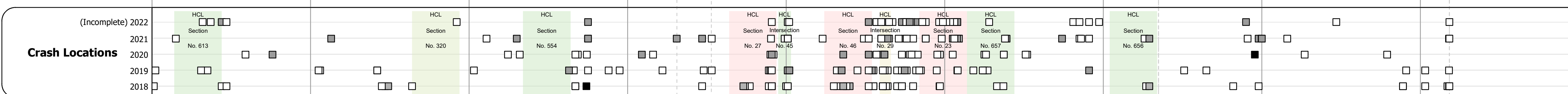
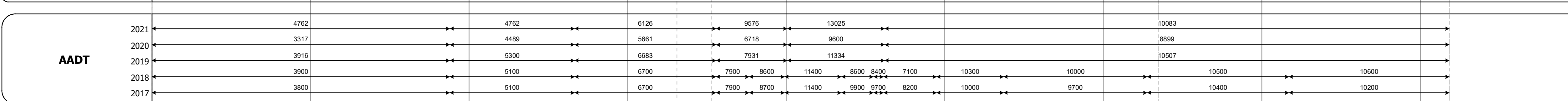
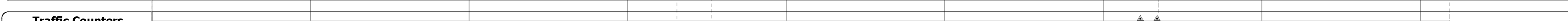




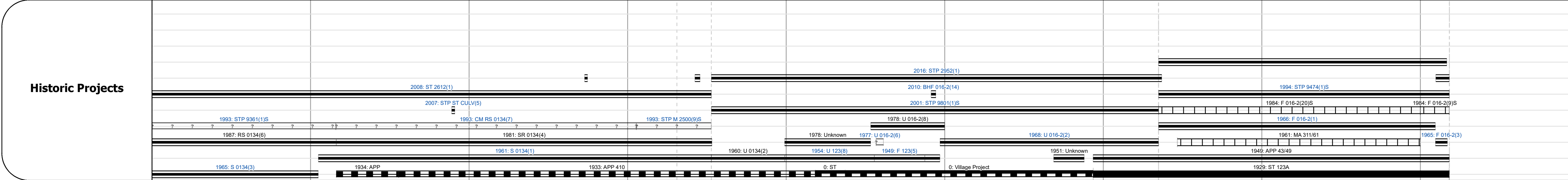

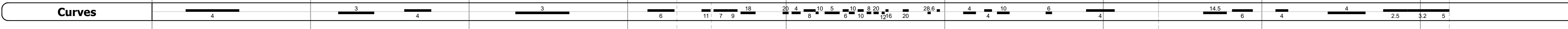
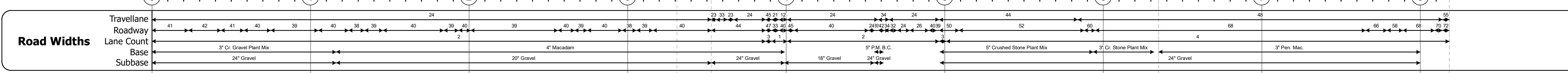
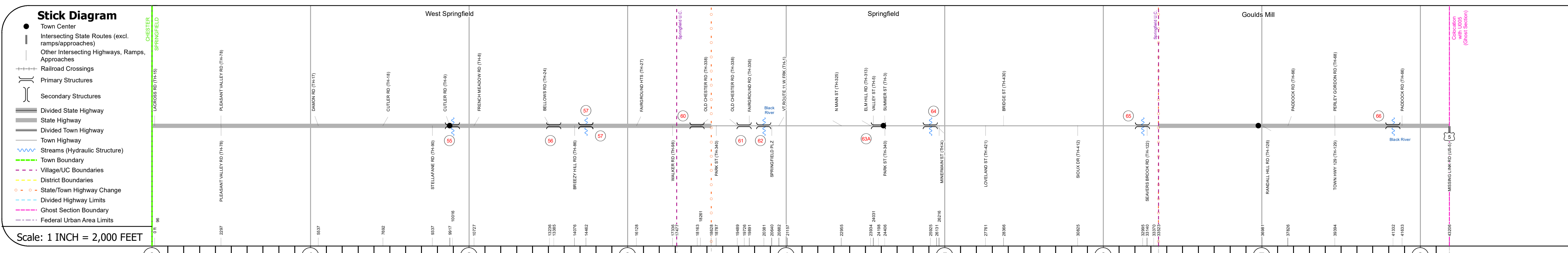
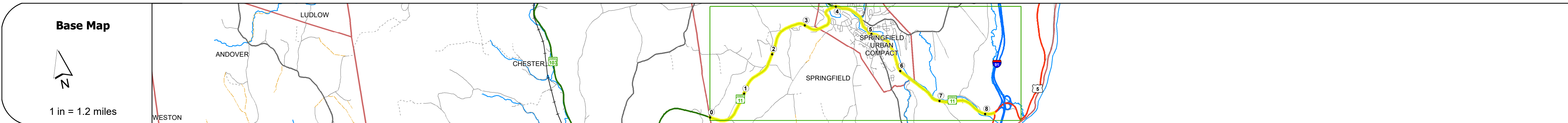
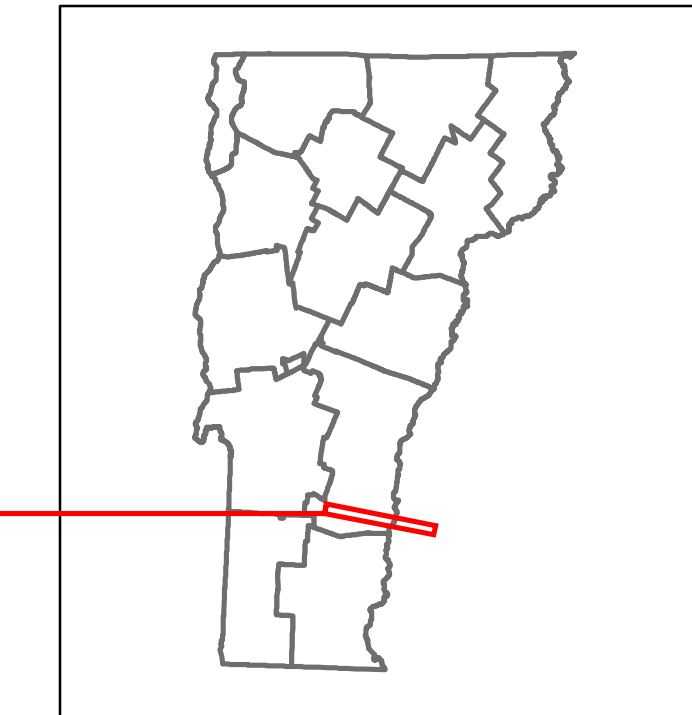


DISTRICT	TOWN	ROUTE
2	SPRINGFIELD	VT-11



### STRUCTURE DESCRIPTIONS

**Bridge 55:** Box beam or girders - multiple - 2007  
Structure No. 200016005514182  
Length: 58'  
Height: 5.33'  
Width: 4.0'  
Facility Carried: VT 11 ML  
Structure Type: PRECAST BOX BEAM  
Features Intersected: BROOK  
Surface: Bituminous  
Maintenance/Ownership: State

**Bridge 56:** Culvert - 1961  
Structure No. 300134005614181  
Length: 13'  
Facility Carried: VT11  
Structure Type: CGMPPA  
Features Intersected: BROOK  
Maintenance/Ownership: State

**Bridge 57:** Truss - thru - 2017  
Structure No. 200134005714182  
Length: 32'  
Height: 5.33'  
Width: 4.0'  
Facility Carried: VT 11 ML  
Structure Type: PRECAST RIGID FRAME  
Features Intersected: BROOK  
Maintenance/Ownership: State

**Unknown 57:** Unknown  
Structure No. 300134005714181  
Structure Type: Unknown  
Features Intersected: BROOK  
Maintenance/Ownership: State

**Bridge 60:** Culvert - 1961  
Structure No. 30250006014181  
Length: 14'  
Facility Carried: VT11  
Structure Type: CGMPPA  
Features Intersected: BROOK  
Maintenance/Ownership: State

**Bridge 61:** Culvert - 1960  
Structure No. 30250006114181  
Length: 14'  
Facility Carried: VT11  
Structure Type: CGMPPA  
Features Intersected: BROOK  
Maintenance/Ownership: State

**Bridge 62:** Stringer/multi-beam or girder - 1937  
Structure No. 20250006214182  
Length: 192'  
Height: 5.33'  
Width: 4.6'  
Facility Carried: VT 11 ML  
Structure Type: 3 SPAN ROLLED BEAM  
Features Intersected: BLACK RIVER  
Surface: Bituminous  
Maintenance/Ownership: City/Municipal

**Bridge 63A:** Arch - deck - 1949  
Structure No. 300016063A14181  
Length: 24'  
Facility Carried: VT11  
Structure Type: RC ARCH  
Features Intersected: BROOK  
Maintenance/Ownership: State

**Bridge 64:** Stringer/multi-beam or girder - 1949  
Structure No. 20001606414182  
Length: 158'  
Height: 5.33'  
Width: 5.0'  
Facility Carried: VT 11 ML  
Structure Type: 2 SP CONT WILD PL GIR  
Features Intersected: BLACK RIVER  
Surface: Bituminous  
Maintenance/Ownership: City/Municipal

**Bridge 65:** Culvert - 1966  
Structure No. 200016006514182  
Length: 25'  
Height: 5.33'  
Facility Carried: VT 11 ML  
Structure Type: TWIN CELL RC BOX  
Features Intersected: SEAVER BROOK  
Maintenance/Ownership: City/Municipal

**Bridge 66:** Stringer/multi-beam or girder - 1966  
Structure No. 200016006614182  
Length: 348'  
Height: 5.33'  
Width: 5.8'  
Facility Carried: VT 11 ML  
Structure Type: WELDED GIRDER  
Features Intersected: BLACK RIVER  
Surface: Bituminous  
Maintenance/Ownership: State

<b>Historic Projects</b> <ul style="list-style-type: none"> <li>Unknown</li> <li>Retreatment</li> <li>Resurface</li> <li>Bituminous Mix</li> <li>Skinny Mix</li> <li>Bituminous Seal</li> </ul>	<b>Functional Class</b> <ul style="list-style-type: none"> <li>1 - Interstate System</li> <li>2 - Other Freeways and Expressways</li> <li>3 - Principal Arterial</li> <li>4 - Minor Arterial</li> <li>5 - Major Collector</li> <li>6 - Minor Collector</li> </ul>	<b>Curves</b> <ul style="list-style-type: none"> <li>Left</li> <li>Right</li> </ul>	<b>Grades</b> <ul style="list-style-type: none"> <li>Special grade up</li> <li>Special grade down</li> </ul>	<b>Traffic Counters</b> <ul style="list-style-type: none"> <li>Continuous (CTC)</li> <li>Weight-In-Motion (WIM)</li> <li>Short-Term, Scheduled</li> <li>Short-Term, Unscheduled</li> </ul>	<b>Crash Locations</b> <ul style="list-style-type: none"> <li>Fatal</li> <li>Injury</li> <li>Property Damage Only</li> <li>Unknown Crash Type</li> </ul>	<b>Mileage by Functional Class By Sheet</b> 016-2 4 - Minor Arterial 016-2 5 - Major Collector 8.183 -0.008 <b>Page Total Mileage: 8.183 mi</b>	<b>Mileage by Town By Sheet</b> SPRINGFIELD - V011-1418 Ghost Section - (US-5, MM 2.239 to 3.064) 8.183 of 8.203 <b>Page Total Mileage: 8.183 mi</b>	<b>DISTRICT</b> 2	<b>TOWN</b> SPRINGFIELD	<b>Date:</b> 10/03/22	<b>ROUTE</b> VT-11 ETE mileage: 32.757 to 40.94
--	--	--	---	---	---	--	--	----------------------	----------------------------	-----------------------	---