





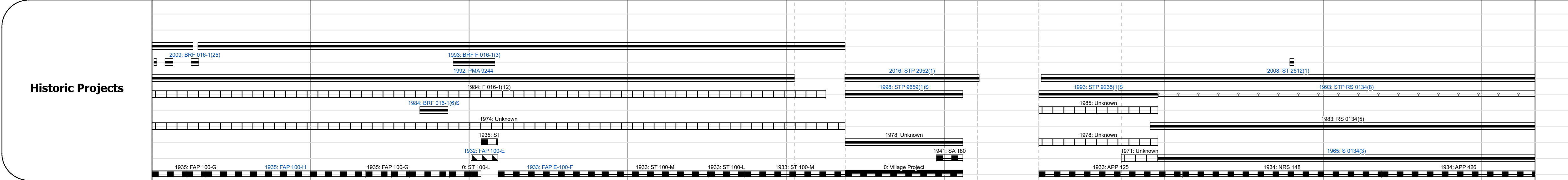

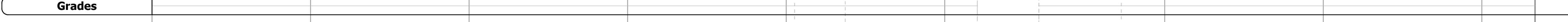
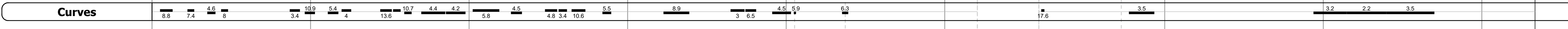
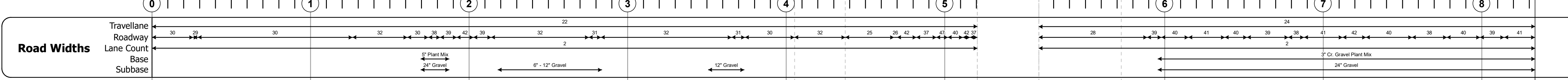
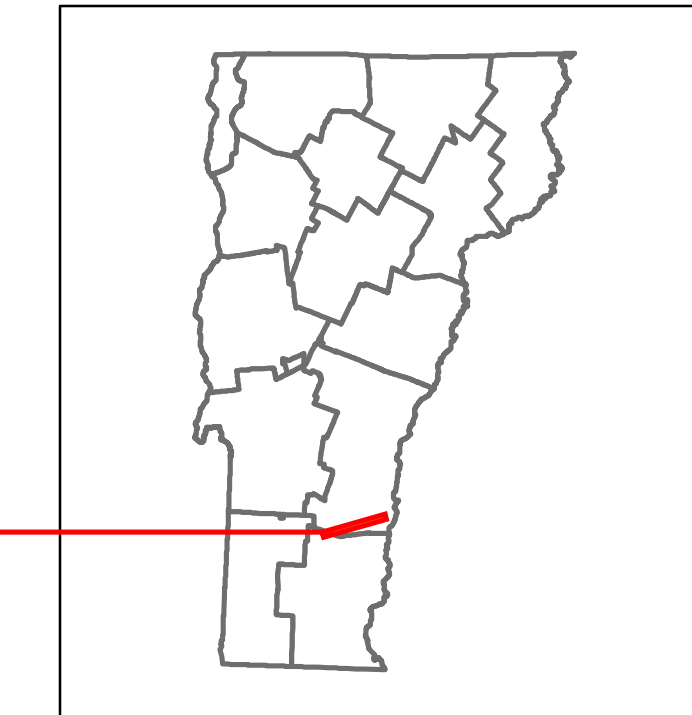


Route Log and Progress Chart

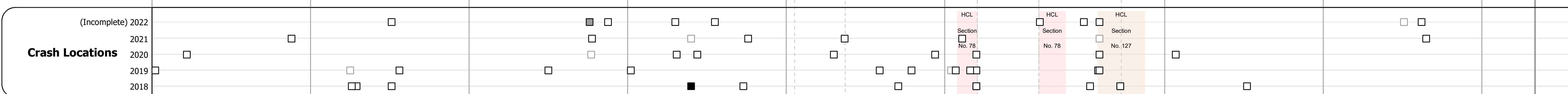
DRAFT

Please Note: Errors and Omissions May Exist.
Contact the VTrans Mapping Section with questions or concerns.

DISTRICT	TOWN	ROUTE
2	CHESTER	VT-11



Year	Station 0-1	Station 1-2	Station 2-3	Station 3-4	Station 4-5	Station 5-6	Station 6-7	Station 7-8
2021	3082			3853			5041	3398
2020	2719			3401			4449	3317
2019	3210			4015			5253	3916
2018	3100			4000		4900	5200	3900
2017	2900			3900		4900	5200	3800



STRUCTURE DESCRIPTIONS

Bridge 43:
Stringer/multi-beam or girder - 2009
Structure No. 200016004314072
Length: 106'
Height: 5.33'
Width: 3.0'
Facility Carried: VT 11 ML
Structure Type: WELDED PLATE GIRDER
Features Intersected: MID. BR WILLIAMS RIVER
Maintenance/Ownership: State

Bridge 44:
Tee Beam - 1933
Structure No. 200016004414072
Length: 58'
Height: 5.33'
Width: 2.9'
Facility Carried: VT 11 ML
Structure Type: TBEAM WIDE W/ STL BM
Features Intersected: ANDOVER BRANCH
Surface: Bituminous
Maintenance/Ownership: State

Bridge 45:
Stringer/multi-beam or girder - 1983
Structure No. 200016004514072
Length: 117'
Height: 5.33'
Width: 3.9'
Facility Carried: VT 11 ML
Structure Type: WELDED GIRDER
Features Intersected: MID. BR WILLIAMS RIVER
Surface: Bituminous
Maintenance/Ownership: State

Bridge 46:
Stringer/multi-beam or girder - 1992
Structure No. 200016004614072
Length: 118'
Height: 5.33'
Width: 3.9'
Facility Carried: VT 11 ML
Structure Type: WELDED GIRDER
Features Intersected: MID. BR WILLIAMS RIVER
Surface: Bituminous
Maintenance/Ownership: State

Bridge 47:
Culvert - 1952
Structure No. 300016004714071
Length: 12'
Facility Carried: VT11
Structure Type: CGMPPA
Features Intersected: BROOK
Maintenance/Ownership: State

Bridge 48:
Tee Beam - 1934
Structure No. 200134004814072
Length: 44'
Height: 5.33'
Width: 2.6'
Facility Carried: VT 11 ML
Structure Type: CONCRETE T-BEAM
Features Intersected: BROOK
Surface: Bituminous
Maintenance/Ownership: State

Bridge 49:
Stringer/multi-beam or girder - 1939
Structure No. 200134004914072
Length: 84'
Height: 5.33'
Width: 2.6'
Facility Carried: VT 11 ML
Structure Type: ROLLED BEAM
Features Intersected: WILLIAMS RIVER
Surface: Concrete
Maintenance/Ownership: State

Bridge 50:
Culvert - 1965
Structure No. 300134005014071
Length: 13'
Facility Carried: VT11
Structure Type: CGMPPA
Features Intersected: BROOK
Maintenance/Ownership: State

Bridge 51:
Culvert - 2021
Structure No. 300134005114071
Length: 17'
Under Clearance: 5.33'
Facility Carried: VT11
Structure Type: SEGMENTAL RC BOX
Features Intersected: BROOK
Maintenance/Ownership: State

Historic Projects <ul style="list-style-type: none"> Unknown Retreatment Resurface Bituminous Mix Skippy Mix Bituminous Seal 	Functional Class <ul style="list-style-type: none"> 1 - Interstate System 2 - Other Freeways and Expressways 3 - Principal Arterial 4 - Minor Arterial 5 - Major Collector 6 - Minor Collector 	Curves <ul style="list-style-type: none"> Left Right 	Grades <ul style="list-style-type: none"> Special grade up Special grade down 	Traffic Counters <ul style="list-style-type: none"> Continuous (CTC) Weigh-In-Motion (WIM) Short-Term, Scheduled Short-Term, Unscheduled 	Crash Locations <ul style="list-style-type: none"> Fatal Injury Property Damage Only Unknown Crash Type 	Mileage by Functional Class By Sheet 016-2 4 - Minor Arterial 016-1 4 - Minor Arterial 3.131 5.206 Page Total Mileage: 8.337 mi	Mileage by Town By Sheet CHESTER - V011-1407 Ghost Section - (VT-103, MM 2.876 to 2.489) 8.337 of 8.337 Page Total Mileage: 8.337 mi	DISTRICT 2	TOWN CHESTER	Date: 10/03/22	ROUTE VT-11 ETE mileage: 24.42 to 32.757
--	--	--	---	--	---	--	--	----------------------	------------------------	-----------------------	---