
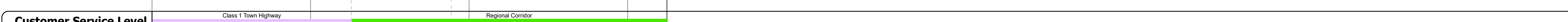











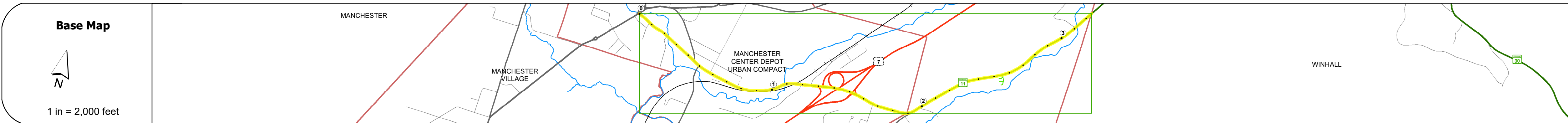
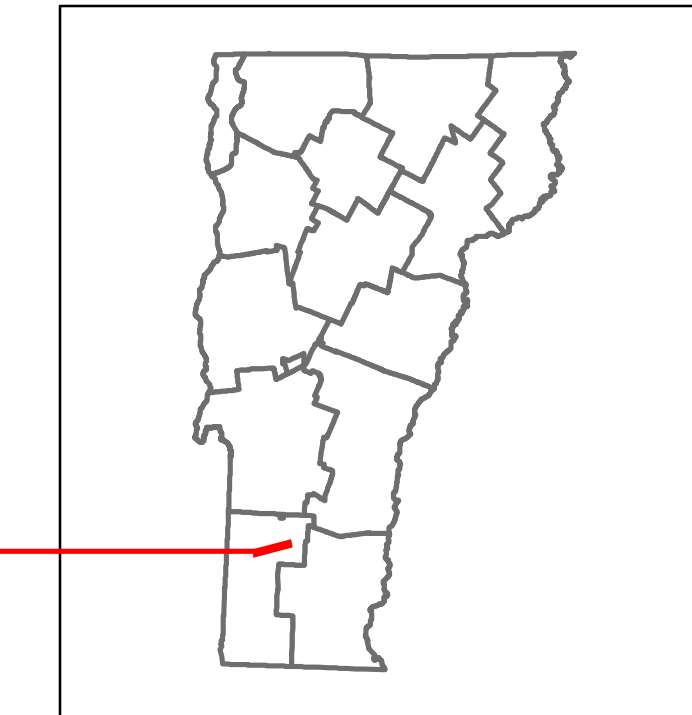


DISTRICT	TOWN	ROUTE
1	MANCHESTER	VT-11



Year	Station 0+00	Station 1+00	Station 2+00	Station 3+00	Station 4+00
2021	9408	8360	8107	7854	
2020	8301		7142	6932	
2019	0	0	8432	8184	
2018	9800	1089400	8700	8400	7800
2017	9700	1089400	8300	7900	7500



STRUCTURE DESCRIPTIONS

Bridge 2:
Slab - 1987
Structure No. 200016000202062
Length: 38'
Height: 5.33'
Width: 4.0'
Facility Carried: VT 11 ML
Structure Type: CONCRETE SLAB
Features Intersected: W. BRANCH BATTEN KILL R.
Surface: Bituminous
Maintenance/Ownership: State

Bridge 3:
Culvert - 1919
Structure No. 300016000302061
Length: 6'
Facility Carried: VT 11
Structure Type: RC BOX / ACCGMPP
Features Intersected: BROOK
Maintenance/Ownership: State

Bridge 4:
Stringer/multi-beam or girder - 1955
Structure No. 200016000402062
Length: 69'
Height: 5.33'
Width: 3.3'
Facility Carried: VT 11 ML C1003
Structure Type: ROLLED BEAM
Features Intersected: BATTEN KILL RIVER
Surface: Bituminous
Maintenance/Ownership: Town

Unknown 4A:
Unknown
Structure No. 200019002702062
Structure Type: Unknown
Features Intersected: VT 11
Maintenance/Ownership: State

Bridge 5:
Slab - 1968
Structure No. 200016000502062
Length: 30'
Height: 5.33'
Width: 4.3'
Facility Carried: VT 11 ML
Structure Type: CONCRETE SLAB
Features Intersected: BROMLEY BROOK
Surface: Bituminous
Maintenance/Ownership: State

Historic Projects <ul style="list-style-type: none"> Unknown Retreatment Resurface Bituminous Mix Skinny Mix Bituminous Seal 	Functional Class <ul style="list-style-type: none"> 1 - Interstate System 2 - Other Freeways and Expressways 3 - Principal Arterial 4 - Minor Arterial 5 - Major Collector 6 - Minor Collector 	Curves <ul style="list-style-type: none"> Left Right 	Grades <ul style="list-style-type: none"> grade up grade down 	Traffic Counters <ul style="list-style-type: none"> Continuous (CTC) Weigh-In-Motion (WIM) Short-Term, Scheduled Short-Term, Unscheduled 	Crash Locations <ul style="list-style-type: none"> Fatal Injury Property Damage Only Unknown Crash Type 	Mileage by Functional Class By Sheet 016-1 4 - Minor Arterial 3.247	Mileage by Town By Sheet MANCHESTER - V011-0206 3.247 of 3.247	DISTRICT 1	TOWN MANCHESTER	Date: 10/03/22	ROUTE VT-11 ETE mileage: 0.0 to 3.247
--	--	--	---	--	---	---	--	----------------------	---------------------------	-----------------------	--