

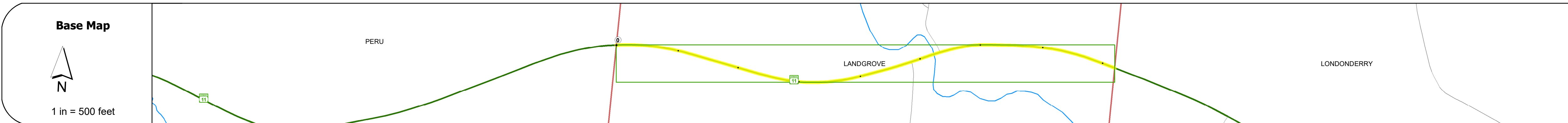
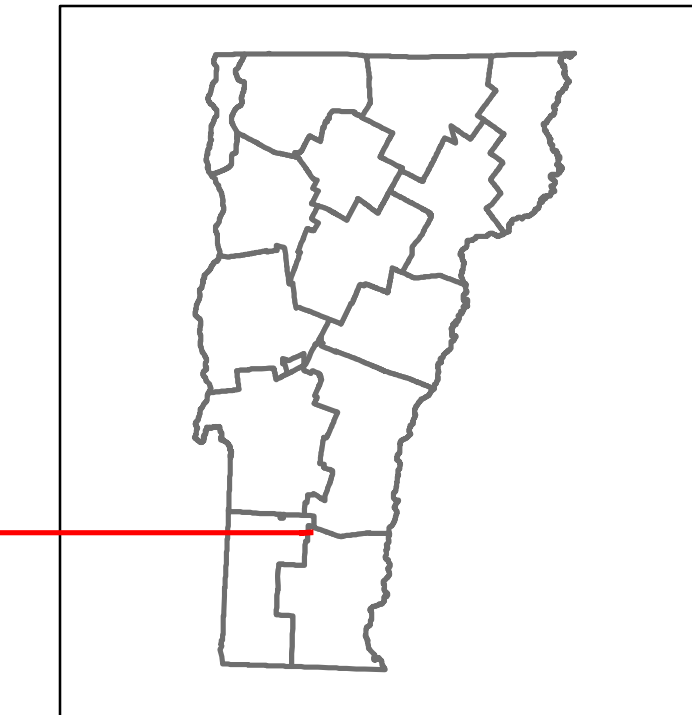


# Route Log and Progress Chart

**DRAFT**








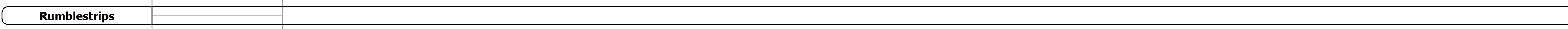




Please Note: Errors and Omissions May Exist.  
Contact the VTrans Mapping Section with questions or concerns.

DISTRICT	TOWN	ROUTE
1	LANDGROVE	VT-11



## STRUCTURE DESCRIPTIONS

**Bridge 22:**  
Tee Beam - 1926  
Structure No. 200016002202052  
Length: 25'  
Height: 5.33'  
Width: 2.9'  
Facility Carried: VT 11 ML  
Structure Type: CONCRETE T-BEAM  
Features Intersected: FLOOD BROOK  
Surface: Bituminous  
Maintenance/Ownership: State



Year	ADT
2021	3903
2020	3444
2019	4066
2018	4000
2017	4000

Year	Crash Locations
(Incomplete) 2022	0
2021	0
2020	0
2019	0
2018	0

<b>Historic Projects</b> Unknown, Retreatment, Resurface, Bituminous Mix, Skippy Mix, Bituminous Seal, Surface Treated Gravel, Cold Plane and Plant Mix, Reclaimed Base and Bituminous Concrete, Concrete	<b>Functional Class</b> 1- Interstate System, 2- Other Freeways and Expressways, 3- Principal Arterial, 4- Minor Arterial, 5- Major Collector, 6- Minor Collector	<b>Curves</b> Left, Right, Grades (up/down)	<b>Grades</b> Left, Right, Grades (up/down)	<b>Traffic Counters</b> Continuous (CTC), Weigh-In-Motion (WIM), Short-Term, Scheduled, Short-Term, Unscheduled	<b>Crash Locations</b> Fatal, Injury, Property Damage Only, Unknown Crash Type	<b>Mileage by Functional Class By Sheet</b> 016-1 4 - Minor Arterial 0.821	<b>Mileage by Town By Sheet</b> LANDGROVE - V011-0205 0.821 of 0.821	<b>DISTRICT</b> 1	<b>TOWN</b> LANDGROVE	<b>Date:</b> 10/03/22	<b>ROUTE</b> VT-11
						<b>Speed Zones</b> 25, 30, 35, 40, 45, 50, 55, 60, 65	<b>Road Widths</b> (ft)	<b>High Crash Locations (HCL's)</b> Sections (& Intersections) 1-100 (1-10), 101-200 (11-20), 201-300 (21-30), 301-400 (31-40), 401-800 (41-113)	<b>Page Total Mileage:</b> 0.821 mi	<b>Page Total Mileage:</b> 0.821 mi	<b>1 of 1</b> TWN mileage: 0.0 to 0.821

For More Information Contact - Vermont Agency of Transportation, Policy, Planning and Intermodal Development Division - Mapping Section, 219 North Main Street, Barre, VT 05641 Telephone: 802-828-2600.