

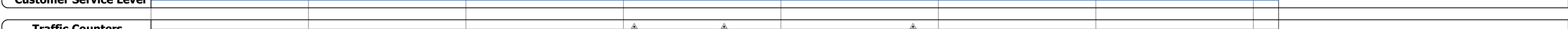





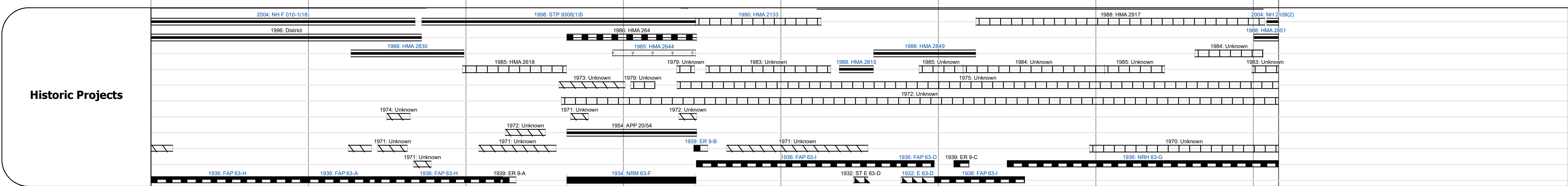
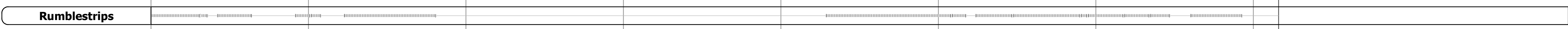
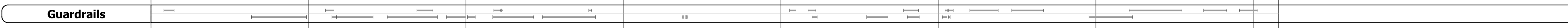

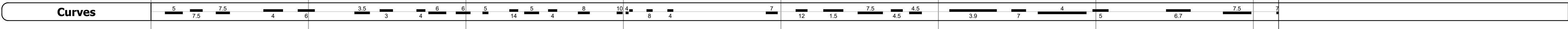
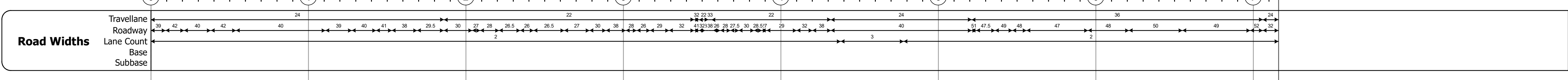
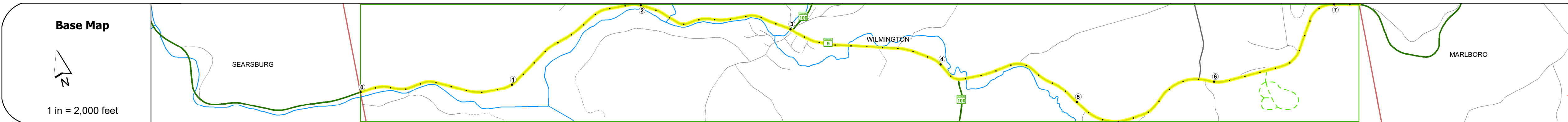
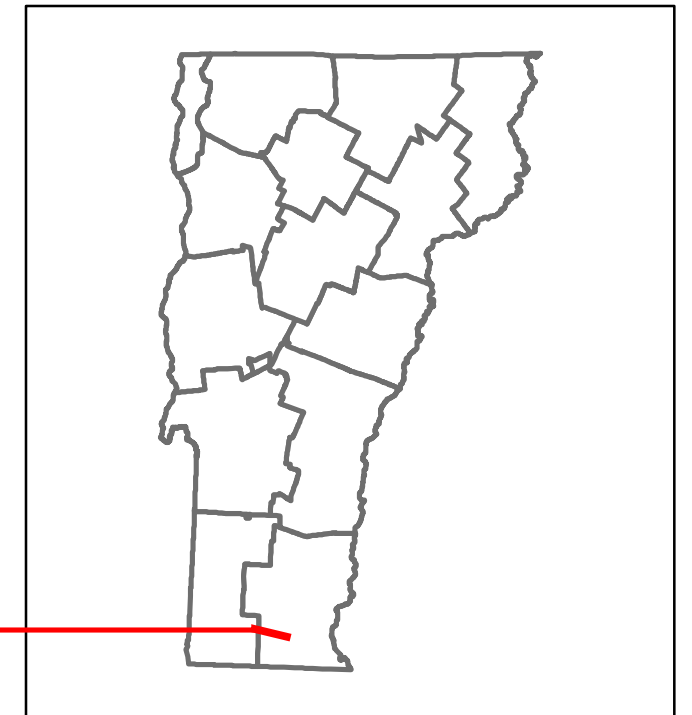


# Route Log and Progress Chart

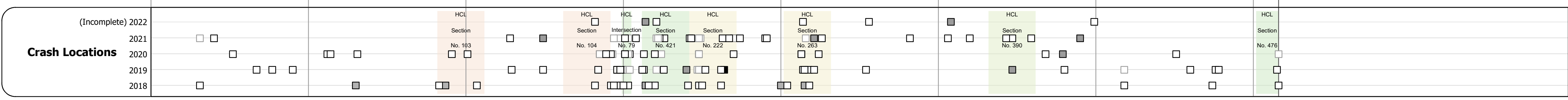
**DRAFT**

Please Note: Errors and Omissions May Exist.  
Contact the VTrans Mapping Section with questions or concerns.

| DISTRICT | TOWN       | ROUTE |
|----------|------------|-------|
| 1        | WILMINGTON | VT-9  |



| Year | Section 1 | Section 2 | Section 3 | Section 4 | Section 5 | Section 6 | Section 7 |
|------|-----------|-----------|-----------|-----------|-----------|-----------|-----------|
| 2021 | 4282      | 8777      | 7871      |           | 5310      |           |           |
| 2020 | 3602      | 6819      | 6947      |           | 4687      |           |           |
| 2019 | 4308      | 8051      | 8202      |           | 5534      |           |           |
| 2018 | 4400      | 8000      | 7500      | 5500      |           | 4400      |           |
| 2017 | 4300      | 8600      | 7100      | 5200      |           | 4500      |           |



### STRUCTURE DESCRIPTIONS

|  |   |
|--|---|
| <p><b>Bridge 26:</b><br/>Culvert - 2003<br/>Structure No. 300010002613221<br/>Length: 11'<br/>Facility Carried: VT09<br/>Structure Type: CAMPPA<br/>Features Intersected: HEATHER BROOK<br/>Maintenance/Ownership: State</p>   | <p><b>Bridge 29:</b><br/>Culvert - 1990<br/>Structure No. 200010003913222<br/>Length: 24'<br/>Facility Carried: VT 09 ML<br/>Structure Type: RC BOX<br/>Features Intersected: BEAVER BROOK<br/>Maintenance/Ownership: State</p>   |
| <p><b>Bridge 27:</b><br/>Culvert - 2003<br/>Structure No. 300010002713221<br/>Length: 10'<br/>Facility Carried: VT09<br/>Structure Type: CAMPPA<br/>Features Intersected: BROOK<br/>Maintenance/Ownership: State</p>   | <p><b>Bridge 30:</b><br/>Culvert - 1990<br/>Structure No. 300010004013221<br/>Length: 7'<br/>Facility Carried: VT09<br/>Structure Type: CAMPP<br/>Features Intersected: BROOK<br/>Maintenance/Ownership: State</p>  |
| <p><b>Bridge 30:</b><br/>Stringer/multi-beam or girder - 1939<br/>Structure No. 200010003013222<br/>Length: 74'<br/>Height: 5.33'<br/>Width: 2.8'<br/>Facility Carried: VT 09 ML<br/>Structure Type: ROLLED BEAM<br/>Features Intersected: BINNEY BROOK<br/>Surface: Bituminous<br/>Maintenance/Ownership: State</p> | <p><b>Bridge 31:</b><br/>Tee Beam - 1934<br/>Structure No. 200010003113222<br/>Length: 59'<br/>Height: 5.33'<br/>Width: 4.0'<br/>Facility Carried: VT 09 ML<br/>Structure Type: CONCRETE T-BEAM<br/>Features Intersected: N. BR. DEERFIELD RIVER<br/>Surface: Bituminous<br/>Maintenance/Ownership: State</p> |
| <p><b>Bridge 32:</b><br/>Stringer/multi-beam or girder - 1939<br/>Structure No. 200010003213222<br/>Length: 84'<br/>Height: 5.33'<br/>Width: 3.4'<br/>Facility Carried: VT 09 ML<br/>Structure Type: ROLLED BEAM<br/>Features Intersected: BEAVER BROOK<br/>Surface: Bituminous<br/>Maintenance/Ownership: State</p> | <p><b>Bridge 33:</b><br/>Culvert - 2007<br/>Structure No. 300010003313221<br/>Facility Carried: VT09<br/>Structure Type: CAMPP<br/>Features Intersected: BROOK<br/>Maintenance/Ownership: State</p>   |
| <p><b>Bridge 34:</b><br/>Stringer/multi-beam or girder - 1934<br/>Structure No. 200010003413222<br/>Length: 64'<br/>Height: 5.33'<br/>Width: 2.9'<br/>Facility Carried: VT 09 ML<br/>Structure Type: ROLLED BEAM<br/>Features Intersected: BEAVER BROOK<br/>Surface: Bituminous<br/>Maintenance/Ownership: State</p> | <p><b>Bridge 35:</b><br/>Culvert - 1990<br/>Structure No. 300010003513221<br/>Length: 15'<br/>Facility Carried: VT09<br/>Structure Type: RC BOX<br/>Features Intersected: BROOK<br/>Maintenance/Ownership: State</p>  |
| <p><b>Bridge 36:</b><br/>Slab - 1990<br/>Structure No. 200010003613222<br/>Length: 25'<br/>Height: 5.33'<br/>Width: 3.8'<br/>Facility Carried: VT 09 ML<br/>Structure Type: CONCRETE SLAB<br/>Features Intersected: BEAVER BROOK<br/>Surface: Bituminous<br/>Maintenance/Ownership: State</p>                        | <p><b>Bridge 38:</b><br/>Culvert - 1990<br/>Structure No. 300010003813221<br/>Length: 15'<br/>Facility Carried: VT09<br/>Structure Type: CGMPA<br/>Features Intersected: BEAVER BROOK<br/>Maintenance/Ownership: State<br/>Height: 5.33'</p>  |

|  |  |  |   |   |  |  |   |                                 |                                      |                              |  |
|--|--|--|---|---|--|--|---|---------------------------------|--------------------------------------|------------------------------|--|
| <p><b>Historic Projects</b></p> <ul style="list-style-type: none"> <li>Unknown</li> <li>Retreatment</li> <li>Resurface</li> <li>Bituminous Mix</li> <li>Skippy Mix</li> <li>Bituminous Seal</li> </ul> | <p><b>Functional Class</b></p> <ul style="list-style-type: none"> <li>1 - Interstate System</li> <li>2 - Other Freeways and Expressways</li> <li>3 - Principal Arterial</li> <li>4 - Minor Arterial</li> <li>5 - Major Collector</li> <li>6 - Minor Collector</li> </ul> | <p><b>Curves</b></p> <ul style="list-style-type: none"> <li>Left (degrees)</li> <li>Right</li> </ul> | <p><b>Grades</b></p> <ul style="list-style-type: none"> <li>Special grade up</li> <li>Special grade down</li> </ul> | <p><b>Traffic Counters</b></p> <ul style="list-style-type: none"> <li>Continuous (CTC)</li> <li>Weight-In-Motion (WIM)</li> <li>Short-Term, Scheduled</li> <li>Short-Term, Unscheduled</li> </ul> | <p><b>Crash Locations</b></p> <ul style="list-style-type: none"> <li>Fatal</li> <li>Injury</li> <li>Property Damage Only</li> <li>Unknown Crash Type</li> </ul> <p><b>High Crash Locations (HCL's)</b></p> <p>Sections (8 Intersections)</p> <ul style="list-style-type: none"> <li>1 - 100 (1 - 10)</li> <li>101 - 200 (11 - 20)</li> <li>201 - 300 (21 - 30)</li> <li>301 - 400 (31 - 40)</li> <li>401 - 800 (41 - 113)</li> </ul> | <p><b>Mileage by Functional Class By Sheet</b></p> <p>010-1 3 - Other Principal Arterial 7.160</p> | <p><b>Mileage by Town By Sheet</b></p> <p>WILMINGTON - V009-1322 7.16 of 7.16</p> | <p><b>DISTRICT</b></p> <p>1</p> | <p><b>TOWN</b></p> <p>WILMINGTON</p> | <p><b>Date:</b> 10/03/22</p> | <p><b>ROUTE</b></p> <p>VT-9</p> <p>ETE mileage: 21.982 to 29.142</p> |
| <p>Page Total Mileage: 7.160 mi</p>  |  |  |   |   |  |  | <p>Page Total Mileage: 7.16 mi</p>  |                                 |                                      |                              |  |

For More Information Contact - Vermont Agency of Transportation, Policy, Planning and Intermodal Development Division - Mapping Section, 219 North Main Street, Barre, VT 05641 Telephone: 802-828-2600.