

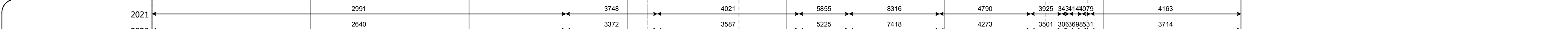
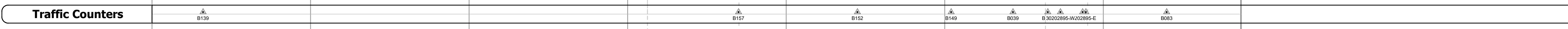






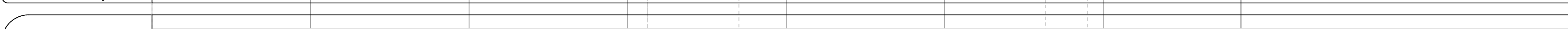
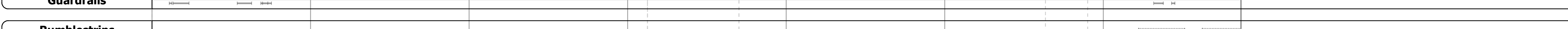

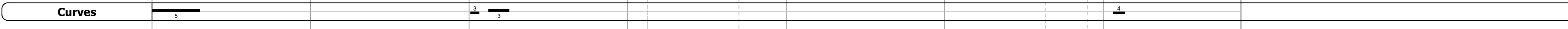
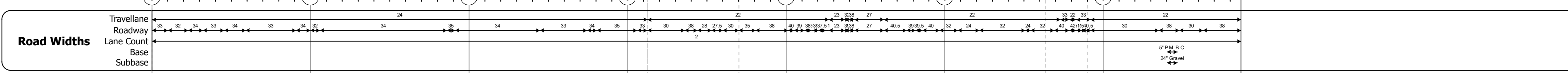
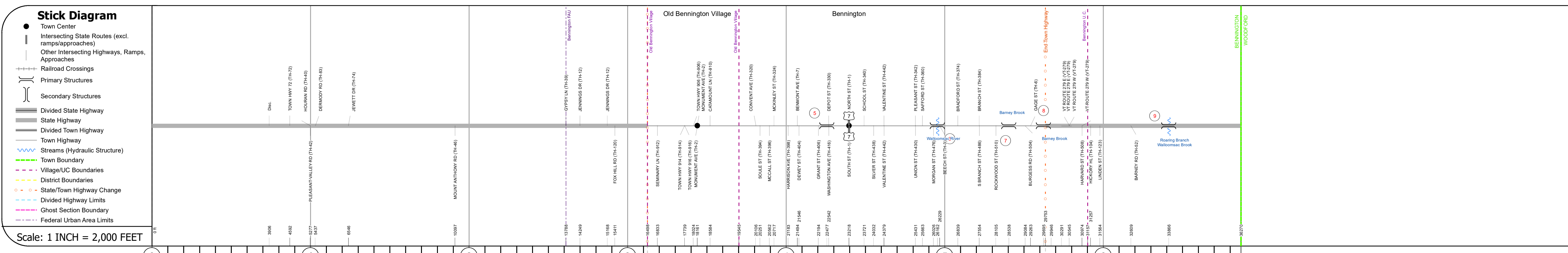
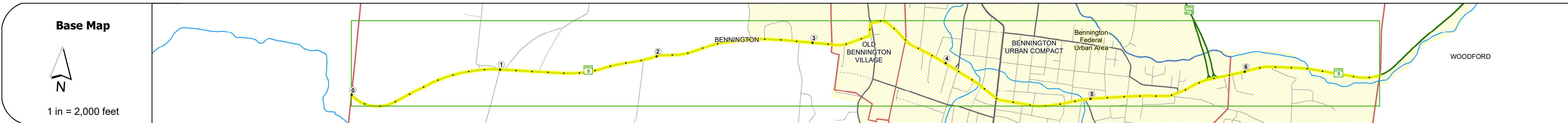
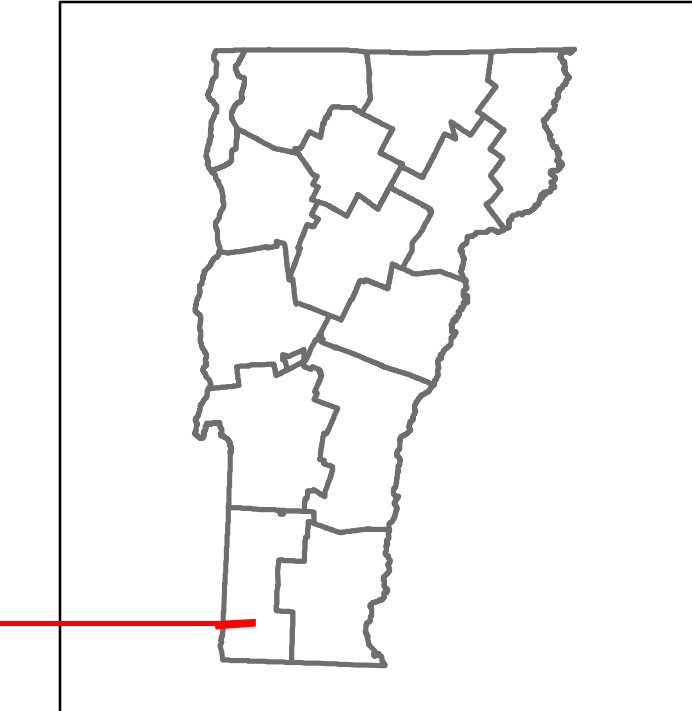


Route Log and Progress Chart

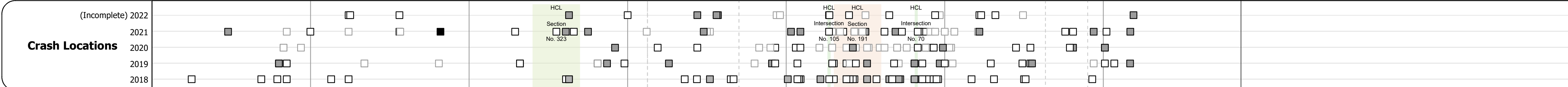
DRAFT

Please Note: Errors and Omissions May Exist.
Contact the VTrans Mapping Section with questions or concerns.

DISTRICT	TOWN	ROUTE
1	BENNINGTON	VT-9



Year	0-1	1-2	2-3	3-4	4-5	5-6	6-7	7-8	8-9	9-10	10-11	11-12	12-13	13-14	14-15	15-16	16-17	17-18	18-19	19-20	20-21	21-22	
2021																							
2020																							
2019																							
2018																							
2017																							



STRUCTURE DESCRIPTIONS

Bridge 5:
Culvert (Arch) - 1919
Structure No. 30100000502021
Length: 12'
Facility Carried: VT09
Structure Type: STONE ARCH
Features Intersected: BROOK
Maintenance/Ownership: State

Bridge 6:
Tee Beam - 1923
Structure No. 20001000602022
Length: 48'
Height: 5.33'
Width: 6.0'
Facility Carried: VT 09 ML
Structure Type: CONC T-BM/ENC STL BM
Features Intersected: WALLOOMSAC RIVER
Surface: Bituminous
Maintenance/Ownership: City/Municipal

Bridge 7:
Slab - 1930
Structure No. 30001000702021
Length: 22'
Width: 4.8'
Facility Carried: VT09
Structure Type: CONCRETE SLAB
Features Intersected: WALLOOMSACK BROOK
Surface: Bituminous
Maintenance/Ownership: State

Bridge 8:
Slab - 1930
Structure No. 30001000802021
Length: 15'
Width: 4.1'
Facility Carried: VT09
Structure Type: CONCRETE SLAB
Features Intersected: BROOK
Surface: Bituminous
Maintenance/Ownership: State

Bridge 9:
Stringer/multi-beam or girder - 1940
Structure No. 20001000902022
Length: 252'
Height: 5.33'
Width: 4.0'
Facility Carried: VT 09 ML
Structure Type: 3 SP CONT ROLLED BM
Features Intersected: ROARING BRANCH
Surface: Bituminous
Maintenance/Ownership: State

Historic Projects <ul style="list-style-type: none"> Unknown Retreatment Resurface Bituminous Mix Skiny Mix Bituminous Seal 	Functional Class <ul style="list-style-type: none"> 1 - Interstate System 2 - Other Freeways and Expressways 3 - Principal Arterial 4 - Minor Arterial 5 - Major Collector 6 - Minor Collector 	Curves <ul style="list-style-type: none"> Left (degrees) Right (degrees) 	Grades <ul style="list-style-type: none"> Special grade up Special grade down 	Traffic Counters <ul style="list-style-type: none"> Continuous (CTC) Weight-In-Motion (WIM) Short-Term, Scheduled Short-Term, Unscheduled 	Crash Locations <ul style="list-style-type: none"> Fatal Injury Property Damage Only Unknown Crash Type 	Mileage by Functional Class By Sheet 010-1 3 - Other Principal Arterial 6.869	Mileage by Town By Sheet BENNINGTON - V009-0202 6.869 of 6.869	DISTRICT 1	TOWN BENNINGTON	Date: 10/03/22	ROUTE VT-9 ETE mileage: 0.0 to 6.869
---	--	--	---	---	---	---	--	----------------------	---------------------------	-----------------------	---

Indicated plans available - <http://vtransmap01.aot.state.vt.us/p/dcr/DWebstore/>

For More Information Contact - Vermont Agency of Transportation, Policy, Planning and Intermodal Development Division - Mapping Section, 219 North Main Street, Barre, VT 05641 Telephone: 802-828-2600.