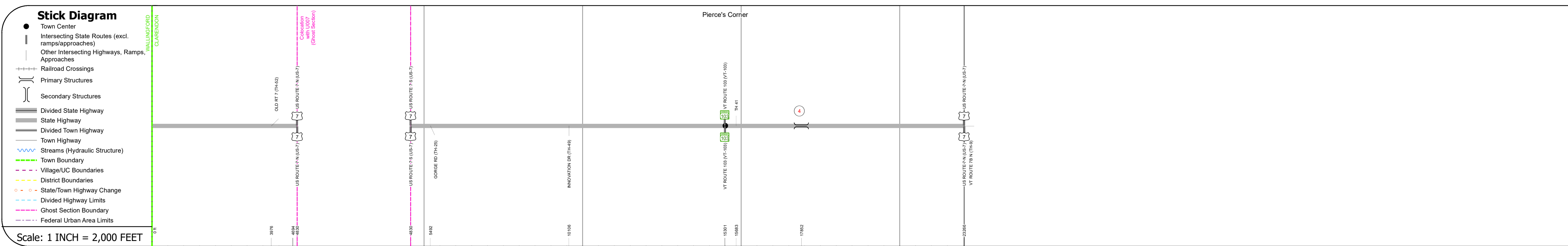
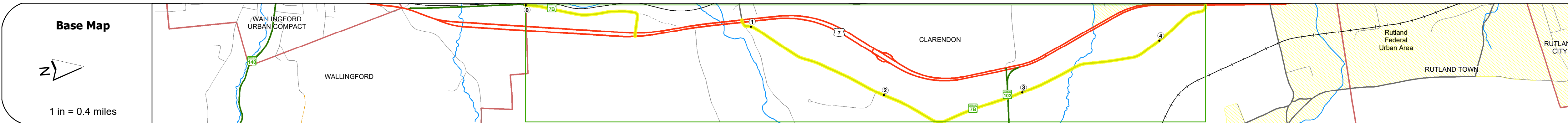
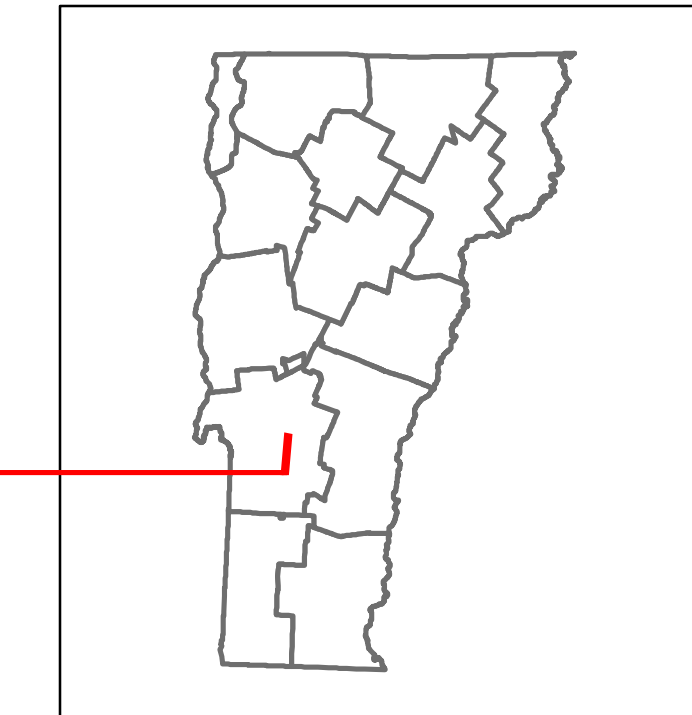


DISTRICT	TOWN	ROUTE
3	CLARENDON	VT-7B



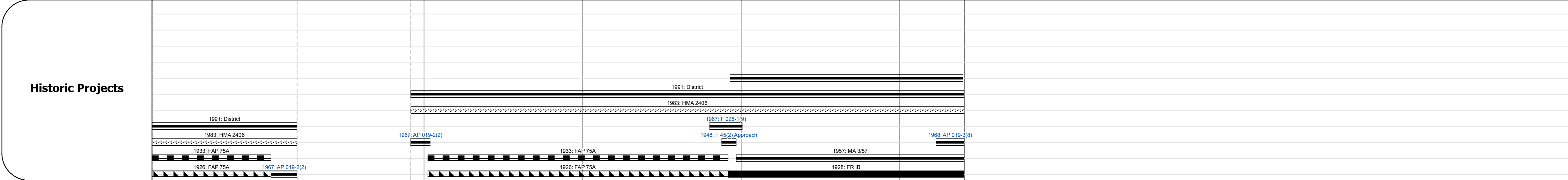
Road Widths	Travellane	Roadway	Lane Count	Base	Subbase
0-1	20	24	2	18" Gravel	
1-2	23	22	23	18" Gravel	
2-3	24	23	2	18" Gravel	
3-4	23	24	37	18" Gravel	
4-5	23	23	23	18" Cr. Gravel	
5-6	25	25	23	18" Cr. Gravel	

Curves	Station	Length	Radius
3	0+00	4	90
11	1+00	8	
7	2+00	7	
6	3+00	7	
8	4+00	34.7	

Grades	Station	Grade
+6.4A	0+00	+5.8
+10.0	1+00	+5.8
+8.0	2+00	+7.1
-5.0A	3+00	-5.8

Guardrails	Station	Type
1	3+00	W

Rumblestrips	Station	Type



Maintenance Garage	Station	Description
		District 3 - DMF Maintenance Clarendon Garage

Speed Zone	Station	Speed
	3+00	25

Functional Class	Station	Class
	0+00	5
	3+00	5

National Highway System	Station	Status

Limited Access Highway	Station	Status

Customer Service Level	Station	Level
	0+00	Local Connector
	3+00	Local Connector

Traffic Counters	Station	Counter ID
	1+00	R452

Year	Station 0-1	Station 1-2	Station 2-3	Station 3-4	Station 4-5
2021	73	399	415	420	524
2020	64	352	415	420	462
2019	75	415	420	420	545
2018	80	420	420	420	540
2017	80	420	420	420	540

Year	Station	Crash Type
(Incomplete) 2022	3+00	Property Damage Only
2021	1+00	Property Damage Only
2020	1+00	Property Damage Only
2019	1+00	Property Damage Only
2018	3+00	Property Damage Only

## STRUCTURE DESCRIPTIONS

**Bridge 4:**  
Culvert - 1949  
Structure No. 300137000411051  
Length: 23'  
Width: 3.2'  
Facility Carried: VT7B  
Structure Type: RC BOX  
Features Intersected: BROOK  
Maintenance/Ownership: State

<b>Historic Projects</b> Unknown, Retreatment, Resurface, Bituminous Mix, Skiny Mix, Bituminous Seal Surface Treated Gravel, Plant Mix, Reclaimed Base and Bituminous Concrete, Concrete, Gravel	<b>Functional Class</b> 1- Interstate System, 2- Other Freeways and Expressways, 3- Principal Arterial, 4- Minor Arterial, 5- Major Collector, 6- Minor Collector	<b>Curves</b> Left (degrees), Right (degrees) <b>Grades</b> (degrees) grade up, (degrees) grade down <b>Road Widths</b> (ft)	<b>Traffic Counters</b> Continuous (CTC), Weigh-In-Motion (WIM), Short-Term, Scheduled, Short-Term, Unscheduled (counter ID) <b>Crash Locations</b> Fatal, Injury, Property Damage Only, Unknown Crash Type <b>High Crash Locations (HCL's)</b> HCL No. 1-100 (1-10), 101-200 (11-20), 201-300 (21-30), 301-400 (31-40), 401-800 (41-113)	<b>Mileage by Functional Class By Sheet</b> 0137 5 - Major collector 4.406	<b>Mileage by Town By Sheet</b> CLARENDON - V00781105 Ghost Section - (US-7, MM 0.753 to 1.469) 4.406 of 4.406	<b>DISTRICT</b> 3	<b>TOWN</b> CLARENDON	<b>Date:</b> 10/03/22	<b>ROUTE</b> VT-7B ETE mileage: 0.774 to 5.18
				<b>Page Total Mileage: 4.406 mi</b>		<b>Page Total Mileage: 4.406 mi</b>		<b>1 of 1</b> TWN mileage: 0.0 to 4.406	