

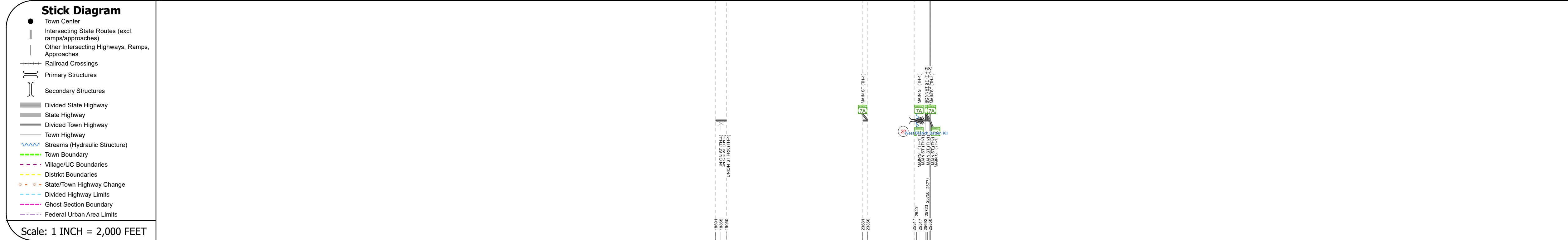
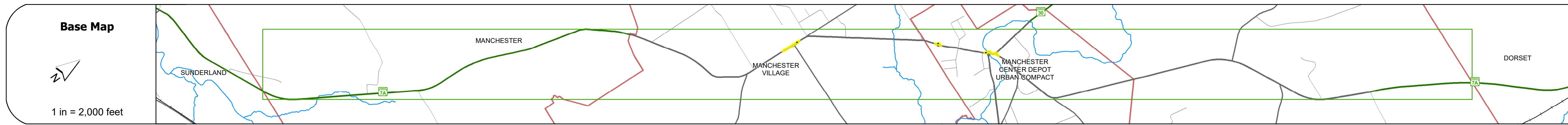
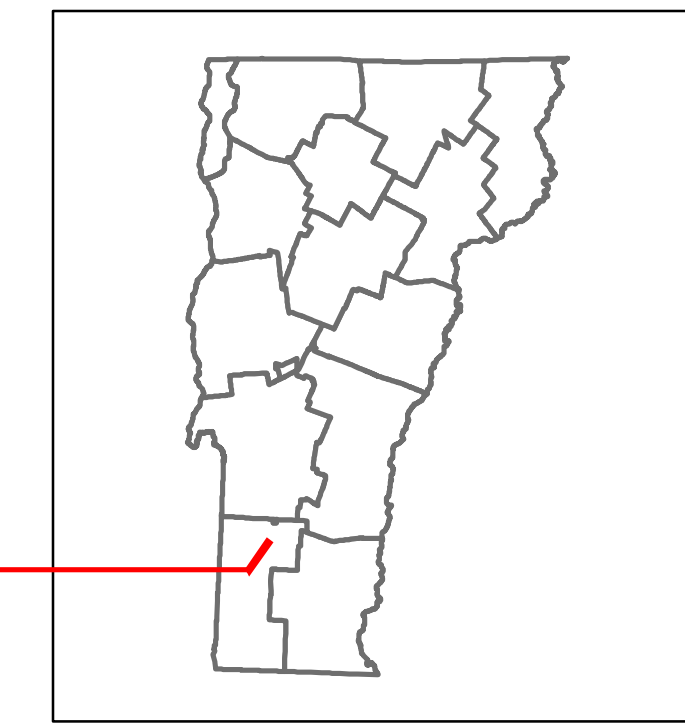


# Route Log and Progress Chart

**DRAFT**

DISTRICT	TOWN	ROUTE
1	MANCHESTER	VT-7A

Please Note: Errors and Omissions May Exist.  
Contact the VTrans Mapping Section with questions or concerns.



Road Widths	Travellane	Roadway	Lane Count	Base	Subbase

<b>Curves</b>	
---------------	--

<b>Grades</b>	
---------------	--

<b>Guardrails</b>	
-------------------	--

<b>Rumblestrips</b>	
---------------------	--

<b>Historic Projects</b>	
--------------------------	--

<b>Maintenance Garage</b>	
---------------------------	--

<b>Speed Zone</b>	
-------------------	--

<b>Functional Class</b>	5*	5	5+4*5
-------------------------	----	---	-------

<b>National Highway System</b>	
--------------------------------	--

<b>Limited Access Highway</b>	
-------------------------------	--

<b>Customer Service Level</b>	
-------------------------------	--

<b>Traffic Counters</b>	
-------------------------	--

<b>AADT</b>	2021		
	2020		
	2019		
	2018		
	2017		

<b>Crash Locations</b>	(Incomplete) 2022		
	2021		
	2020		
	2019		
	2018		

STRUCTURE DESCRIPTIONS	

<b>Historic Projects</b> Unknown, Retreatment, Resurface, Bituminous Mix, Skiny Mix, Bituminous Seal, Concrete, Reclaimed Base and Bituminous Concrete, Surface Treated Gravel, Plant Mix	<b>Functional Class</b> 1- Interstate System, 2- Other Freeways and Expressways, 3- Principal Arterial, 4- Minor Arterial, 5- Major Collector, 6- Minor Collector	<b>Curves</b> Left (degrees), Right (degrees), Grades (percent) grade up, (percent) grade down	<b>Traffic Counters</b> Continuous (CTC), Weigh-In-Motion (WIM), Short-Term, Scheduled, Short-Term, Unscheduled	<b>Crash Locations</b> Fatal, Injury, Property Damage Only, Unknown Crash Type	<b>Mileage by Functional Class By Sheet</b> 4 - Minor Arterial: 0.070 5 - Major Collector: 0.131	<b>Mileage by Town By Sheet</b> MANCHESTER - V007A0206S: 0.201 of 0.201	<b>DISTRICT</b> 1	<b>TOWN</b> MANCHESTER	<b>Date:</b> 10/03/22	<b>ROUTE</b> VT-7A
<b>Page Total Mileage: 0.201 mi</b>								<b>1 of 1</b> TWN mileage: 3.54 to 3.741	ETE mileage: 21.725 to 21.793, 22.656 to 22.688, 22.98 to 23.081	

For More Information Contact - Vermont Agency of Transportation, Policy, Planning and Intermodal Development Division - Mapping Section, 219 North Main Street, Barre, VT 05641 Telephone: 802-828-2600.