

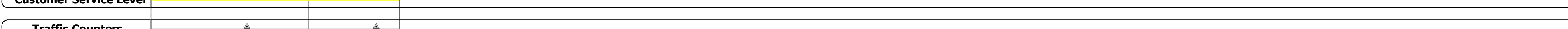
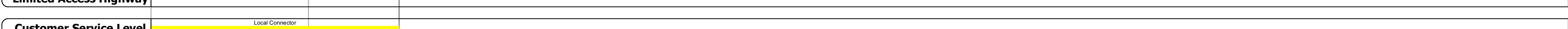





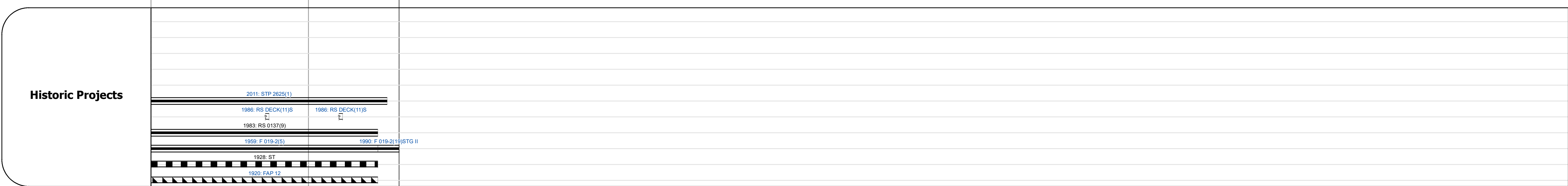
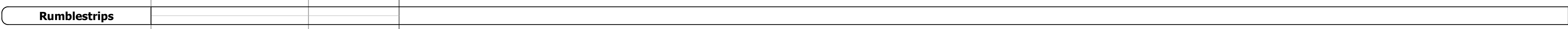



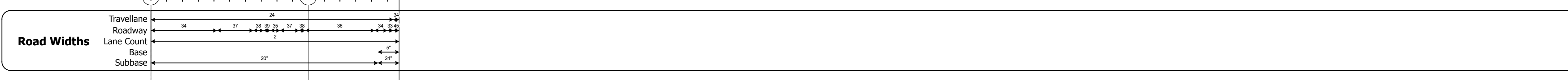
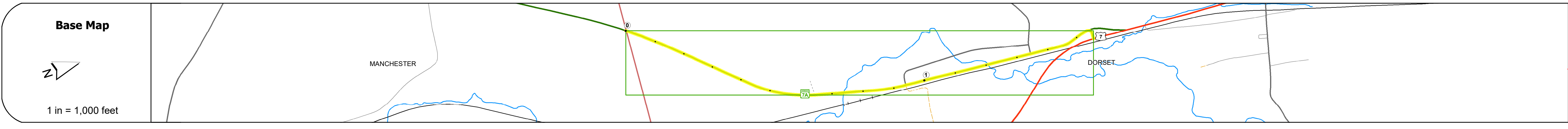
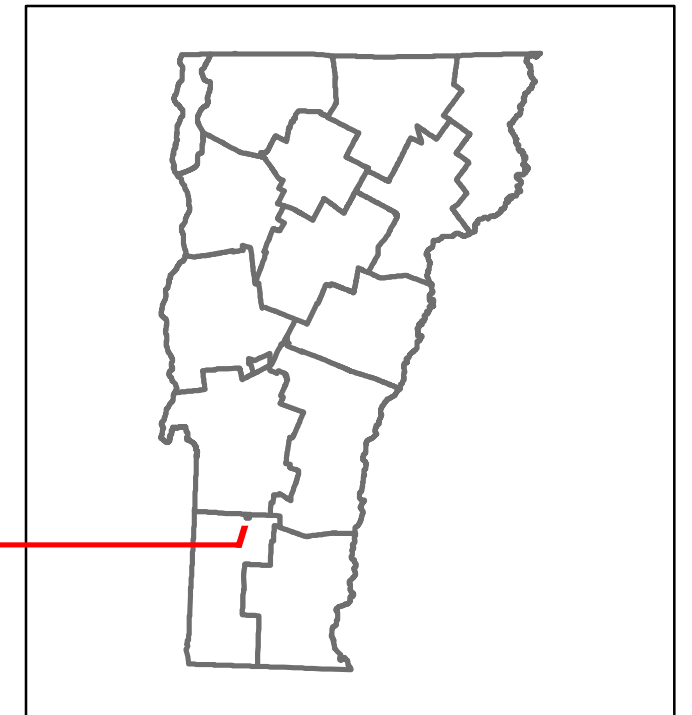


# Route Log and Progress Chart

**DRAFT**

Please Note: Errors and Omissions May Exist.  
Contact the VTrans Mapping Section with questions or concerns.

DISTRICT	TOWN	ROUTE
1	DORSET	VT-7A



Year	2021	2020	2019	2018	2017
ADT	2846	2512	2966	2700	3100

Year	2022 (Incomplete)	2021	2020	2019	2018
Crash Locations					

## STRUCTURE DESCRIPTIONS

**Bridge 41:**  
Culvert - 1959  
Structure No. 300137004102031  
Length: 6'  
Facility Carried: VT7A  
Structure Type: CGMPP  
Features Intersected: CATTLEPASS  
Maintenance/Ownership: State

**Bridge 35:**  
Stringer/multi-beam or girder - 1959  
Structure No. 200137003502032  
Length: 64'  
Height: 5.33'  
Width: 4.4'  
Facility Carried: VT 7A ALT  
Structure Type: ROLLED BEAM  
Features Intersected: MAD TOM BROOK  
Surface: Bituminous  
Maintenance/Ownership: State

**Bridge 36:**  
Stringer/multi-beam or girder - 1959  
Structure No. 200137003602032  
Length: 74'  
Height: 5.33'  
Width: 4.7'  
Facility Carried: VT 7A ALT  
Structure Type: ROLLED BEAM  
Features Intersected: MAD TOM BROOK  
Surface: Bituminous  
Maintenance/Ownership: State

<b>Historic Projects</b> <ul style="list-style-type: none"> <li>Unknown</li> <li>Bituminous Concrete</li> <li>Retreatment</li> <li>Resurface</li> <li>Bituminous Mix</li> <li>Skinny Mix</li> <li>Bituminous Seal</li> </ul>	<b>Functional Class</b> <ul style="list-style-type: none"> <li>1 - Interstate System</li> <li>2 - Other Freeways and Expressways</li> <li>3 - Principal Arterial</li> <li>4 - Minor Arterial</li> <li>5 - Major Collector</li> <li>6 - Minor Collector</li> </ul>	<b>Curves</b> <ul style="list-style-type: none"> <li>Left (degrees)</li> <li>Right (degrees)</li> </ul>	<b>Grades</b> <ul style="list-style-type: none"> <li>Up (percent)</li> <li>Down (percent)</li> </ul>	<b>Traffic Counters</b> <ul style="list-style-type: none"> <li>Continuous (CTC)</li> <li>Weight-In-Motion (WIM)</li> <li>Short-Term, Scheduled</li> <li>Short-Term, Unscheduled</li> </ul>	<b>Crash Locations</b> <ul style="list-style-type: none"> <li>Fatal</li> <li>Injury</li> <li>Property Damage Only</li> <li>Unknown Crash Type</li> </ul>	<b>Mileage by Functional Class By Sheet</b> 0137 5 - Major Collector 1.576 <b>Page Total Mileage: 1.576 mi</b>	<b>Mileage by Town By Sheet</b> DORSET - V007A0203 1.576 of 1.576 <b>Page Total Mileage: 1.576 mi</b>	<b>DISTRICT</b> 1	<b>TOWN</b> DORSET	<b>Date:</b> 10/03/22	<b>ROUTE</b> VT-7A ETE mileage: 26.265 to 27.841
---	--	--	---	---	---	--	---	----------------------	-----------------------	-----------------------	--