



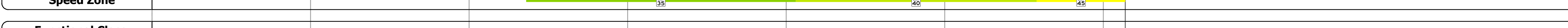
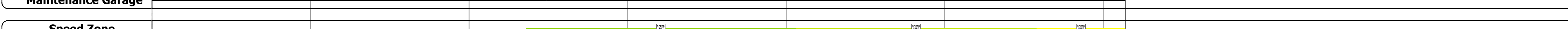



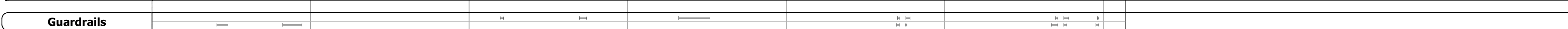
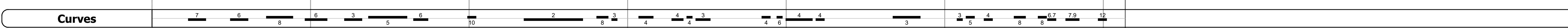
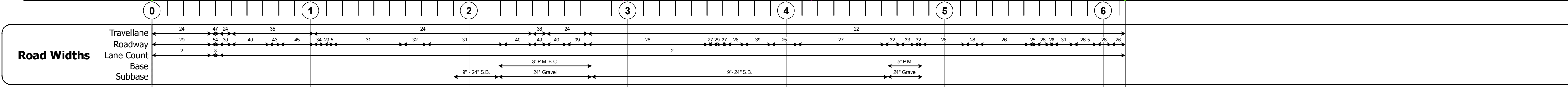
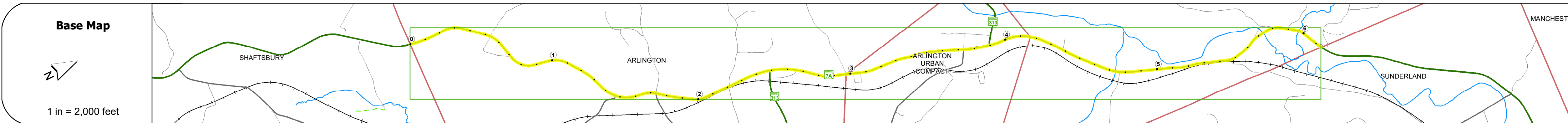
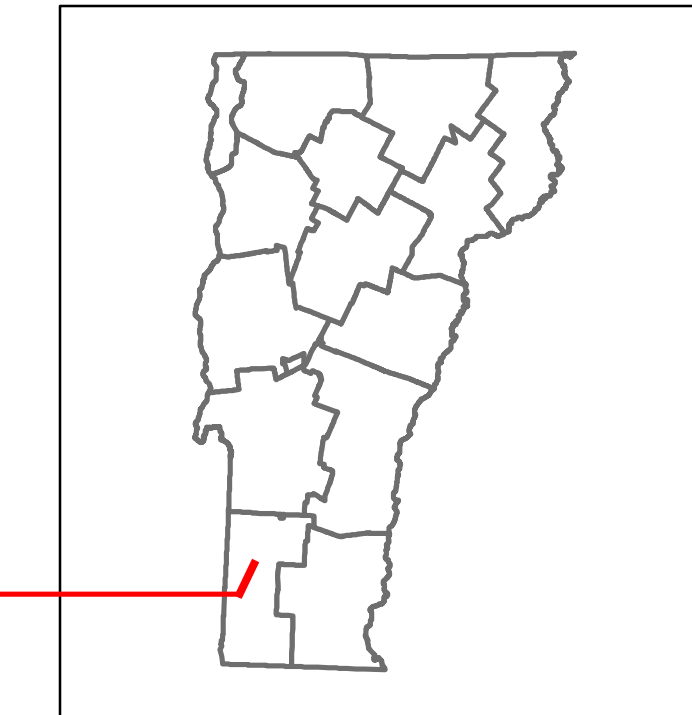
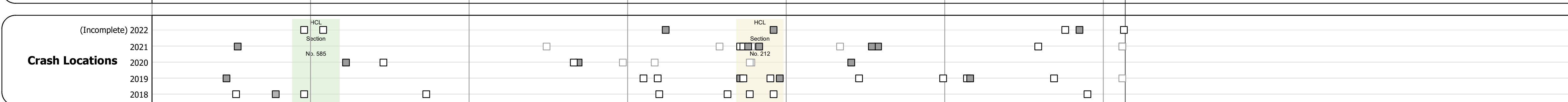


DISTRICT	TOWN	ROUTE
1	ARLINGTON	VT-7A



Year	Station 1	Station 2	Station 3	Station 4	Station 5	Station 6
2021	3221		2742		4087	3797
2020	2843		2420		3607	3350
2019	3356		2857		4259	3955
2018	3100	3200	2900		4800	4000
2017	3500	3600	2900		4700	4000



STRUCTURE DESCRIPTIONS

Bridge 15:
Stringer/multi-beam or girder - 1985
Structure No. 200137001502012
Length: 158'
Height: 5.33'
Width: 3.4'
Facility Carried: VT 7A ALT
Structure Type: 2 SP CONT ROLLED BM
Features Intersected: ROARING BROOK
Surface: Bituminous
Maintenance/Ownership: State

Bridge 16:
Tee Beam - 1929
Structure No. 200137001602012
Length: 177'
Height: 5.33'
Width: 3.0'
Facility Carried: VT 7A ALT
Structure Type: 3 SP CONCRETE T-BEAM
Features Intersected: BATTEN KILL RIVER
Surface: Bituminous
Maintenance/Ownership: State

Bridge 17:
Slab - 1919
Structure No. 300137001702011
Length: 11'
Width: 3.0'
Facility Carried: VT7A
Structure Type: CONCRETE SLAB
Features Intersected: MILL BROOK
Surface: Bituminous
Maintenance/Ownership: State

Historic Projects <ul style="list-style-type: none"> Unknown Bituminous Concrete Retreatment Resurface Bituminous Mix Skiny Mix Bituminous Seal 	Functional Class <ul style="list-style-type: none"> 1 - Interstate System 2 - Other Freeways and Expressways 3 - Principal Arterial 4 - Minor Arterial 5 - Major Collector 6 - Minor Collector 	Curves <ul style="list-style-type: none"> Left Right 	Grades <ul style="list-style-type: none"> grade up grade down 	Traffic Counters <ul style="list-style-type: none"> Continuous (CTC) Weigh-In-Motion (WIM) Short-Term, Scheduled Short-Term, Unscheduled 	Crash Locations <ul style="list-style-type: none"> Fatal Injury Property Damage Only Unknown Crash Type 	Mileage by Functional Class By Sheet 0137 5 - Major collector 6.139	Mileage by Town By Sheet ARLINGTON - V007A0201 6.139 of 6.139	DISTRICT 1	TOWN ARLINGTON	Date: 10/03/22	ROUTE VT-7A ETE mileage: 9.93 to 16.069
--	--	--	---	--	---	---	---	----------------------	--------------------------	-----------------------	--