


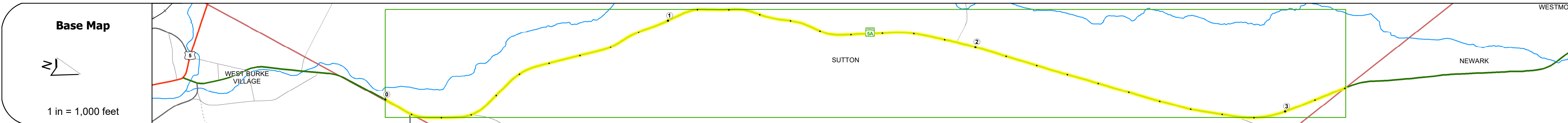
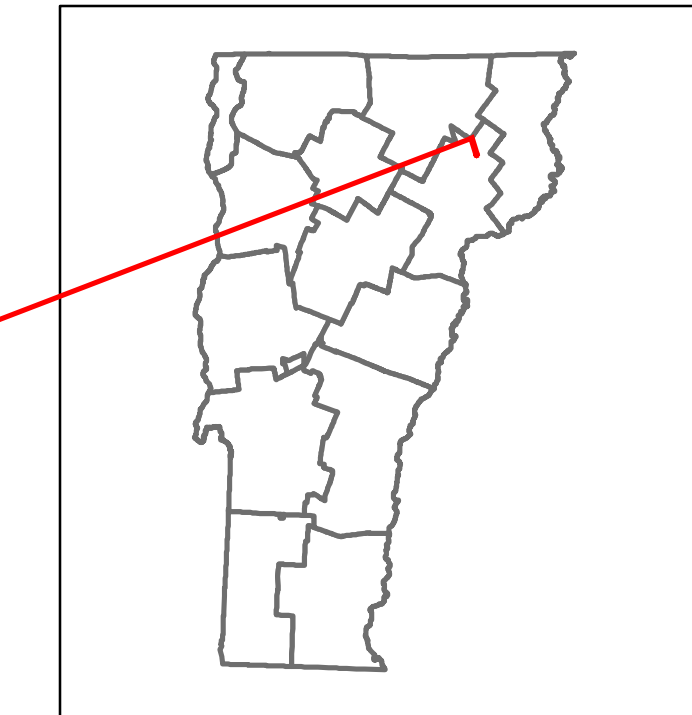


Route Log and Progress Chart

DRAFT

Please Note: Errors and Omissions May Exist.
Contact the VTrans Mapping Section with questions or concerns.

DISTRICT	TOWN	ROUTE
7	SUTTON	VT-5A



STRUCTURE DESCRIPTIONS

Road Widths	Travellane: 25, 27, 26, 27, 28, 29, 28, 26, 27, 25, 24, 26, 25 Roadway: 25, 27, 26, 27, 28, 29, 28, 26, 27, 25, 24, 26, 25 Lane Count: 2, 2 Base: 2, 2 Subbase: 2, 2
-------------	--

Curves	8, 7, 7, 6, 10, 11, 7, 7, 5, 4, 6
--------	-----------------------------------

Grades	+6.0, +8.0, 6.0
--------	-----------------

Guardrails	
------------	--

Rumblestrips	
--------------	--

Historic Projects	<p>2020: STP FPAW(17)</p> <p>1987: Unknown</p> <p>1982: Unknown</p> <p>1988: Unknown</p> <p>1973: Unknown</p> <p>1942: ST 35-M</p>
-------------------	--

Maintenance Garage	District 7 - DMF Maintenance Lyndon Garage
--------------------	--

Speed Zone	
------------	--

Functional Class	5
------------------	---

National Highway System	
-------------------------	--

Limited Access Highway	
------------------------	--

Customer Service Level	Local Connector
------------------------	-----------------

Traffic Counters	C129
------------------	------

AADT	<p>2021: 838</p> <p>2020: 740</p> <p>2019: 874</p> <p>2018: 870</p> <p>2017: 870</p>
------	--

Crash Locations	<p>(Incomplete) 2022</p> <p>2021</p> <p>2020</p> <p>2019</p> <p>2018</p>
-----------------	--

Historic Projects <ul style="list-style-type: none"> Unknown Bituminous Concrete Retreatment Resurface Bituminous Mix Skippy Mix Bituminous Seal 	Functional Class <ul style="list-style-type: none"> 1 - Interstate System 2 - Other 3 - Principal Arterial 4 - Minor Arterial 5 - Major Collector 6 - Minor Collector 	Curves <ul style="list-style-type: none"> Left Right 	Grades <ul style="list-style-type: none"> grade up grade down 	Traffic Counters <ul style="list-style-type: none"> Continuous (CTC) Weight-In-Motion (WIM) Short-Term, Scheduled Short-Term, Unscheduled 	Crash Locations <ul style="list-style-type: none"> Fatal Injury Property Damage Only Unknown Crash Type 	Mileage by Functional Class By Sheet 0287 5 - Major Collector 3.204	Mileage by Town By Sheet SUTTON - V005A0314 3.204 of 3.204	DISTRICT 7	TOWN SUTTON	Date: 10/03/22	ROUTE VT-5A ETE mileage: 0.657 to 3.861
Speed Zones 25 30 35 40 45 50 55 60 65						High Crash Locations (HCL's) HCL No. 201 - 300 (21 - 30) 1 - 100 (1 - 10) 301 - 400 (31 - 40) 101 - 200 (11 - 20) 401 - 800 (41 - 113)		Page Total Mileage: 3.204 mi		Page Total Mileage: 3.204 mi	

For More Information Contact - Vermont Agency of Transportation, Policy, Planning and Intermodal Development Division - Mapping Section, 219 North Main Street, Barre, VT 05641 Telephone: 802-828-2600.