

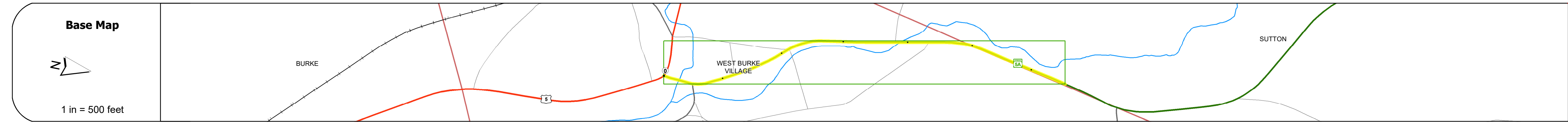
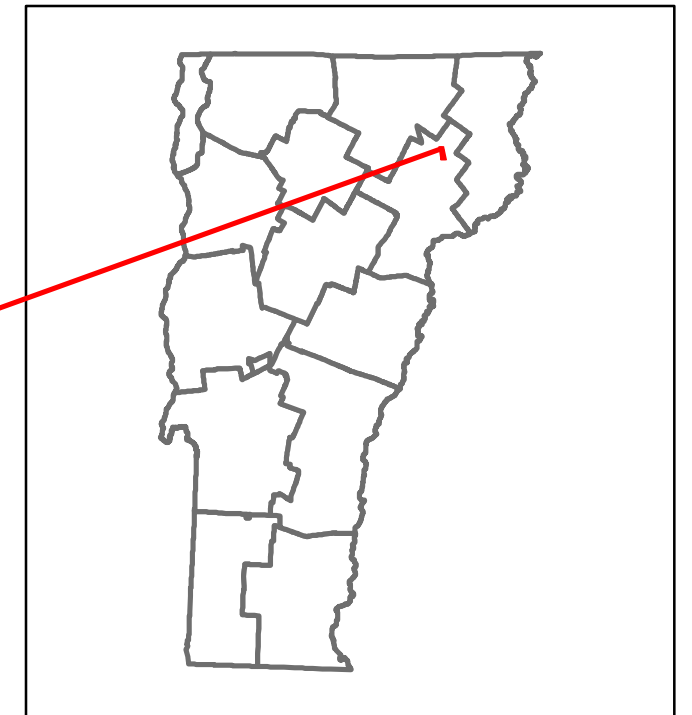


Route Log and Progress Chart

DRAFT

Please Note: Errors and Omissions May Exist.
Contact the VTrans Mapping Section with questions or concerns.

DISTRICT	TOWN	ROUTE
7	BURKE	VT-5A



STRUCTURE DESCRIPTIONS

Bridge 1:
Stringer/multi-beam or girder - 1986
Structure No. 200287000103022
Length: 59'
Height: 5.33'
Width: 3.4'
Facility Carried: VT 5A ALT
Structure Type: ROLLED BEAM
Features Intersected: SUTTON RIVER
Surface: Bituminous
Maintenance/Ownership: State

Bridge 2:
Culvert - 1956
Structure No. 300287000203021
Length: 6'
Facility Carried: VT5A
Structure Type: ACCMPPA
Features Intersected: RELIEF STRUCTURE
Maintenance/Ownership: State

Bridge 3:
Culvert - 1956
Structure No. 200287000303022
Length: 20'
Height: 5.33'
Facility Carried: VT 5A ALT
Structure Type: CGMPA
Features Intersected: BROOK
Maintenance/Ownership: State

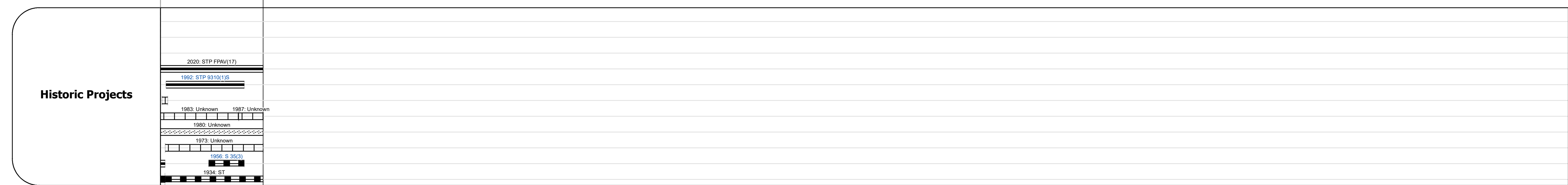
Road Widths	<table border="1"> <tr> <td>Travellane</td> <td>22</td> </tr> <tr> <td>Roadway</td> <td>31, 28.5, 5.13, 27.5</td> </tr> <tr> <td>Lane Count</td> <td>2</td> </tr> <tr> <td>Base</td> <td>PM</td> </tr> <tr> <td>Subbase</td> <td>Gravel</td> </tr> </table>	Travellane	22	Roadway	31, 28.5, 5.13, 27.5	Lane Count	2	Base	PM	Subbase	Gravel
Travellane	22										
Roadway	31, 28.5, 5.13, 27.5										
Lane Count	2										
Base	PM										
Subbase	Gravel										

Curves	18
---------------	----

Grades	
---------------	--

Guardrails	1
-------------------	---

Rumblestrips	
---------------------	--



Maintenance Garage	
---------------------------	--

Speed Zone	55
-------------------	----

Functional Class	5
-------------------------	---

National Highway System	
--------------------------------	--

Limited Access Highway	
-------------------------------	--

Customer Service Level	Local Connector
-------------------------------	-----------------

Traffic Counters	
-------------------------	--

AADT	<table border="1"> <tr> <td>2021</td> <td>838</td> </tr> <tr> <td>2020</td> <td>740</td> </tr> <tr> <td>2019</td> <td>874</td> </tr> <tr> <td>2018</td> <td>870</td> </tr> <tr> <td>2017</td> <td>870</td> </tr> </table>	2021	838	2020	740	2019	874	2018	870	2017	870
2021	838										
2020	740										
2019	874										
2018	870										
2017	870										

Crash Locations	<table border="1"> <tr> <td>(Incomplete) 2022</td> <td></td> </tr> <tr> <td>2021</td> <td></td> </tr> <tr> <td>2020</td> <td></td> </tr> <tr> <td>2019</td> <td></td> </tr> <tr> <td>2018</td> <td></td> </tr> </table>	(Incomplete) 2022		2021		2020		2019		2018	
(Incomplete) 2022											
2021											
2020											
2019											
2018											

Historic Projects <ul style="list-style-type: none"> Unknown Retreatment Resurface Bituminous Mix Skinny Mix Bituminous Seal 	Functional Class <ul style="list-style-type: none"> 1 - Interstate System 2 - Other Freeways and Expressways 3 - Principal Arterial 4 - Minor Arterial 5 - Major Collector 6 - Minor Collector 	Curves <ul style="list-style-type: none"> Left (degrees) Right (degrees) 	Grades <ul style="list-style-type: none"> Left (percent) grade up Right (percent) grade down 	Traffic Counters <ul style="list-style-type: none"> Continuous (CTC) Weight-In-Motion (WIM) Short-Term, Scheduled Short-Term, Unscheduled 	Crash Locations <ul style="list-style-type: none"> Fatal Injury Property Damage Only Unknown Crash Type 	Mileage by Functional Class By Sheet 0287 5 - Major Collector 0.657 Page Total Mileage: 0.657 mi	Mileage by Town By Sheet BURKE - V005A0302 0.657 of 0.657 Page Total Mileage: 0.657 mi	DISTRICT 7	TOWN BURKE	Date: 10/03/22	ROUTE VT-5A ETE mileage: 0.0 to 0.657
--	--	--	--	---	---	--	--	----------------------	----------------------	-----------------------	--

For More Information Contact - Vermont Agency of Transportation, Policy, Planning and Intermodal Development Division - Mapping Section, 219 North Main Street, Barre, VT 05641 Telephone: 802-828-2600.