

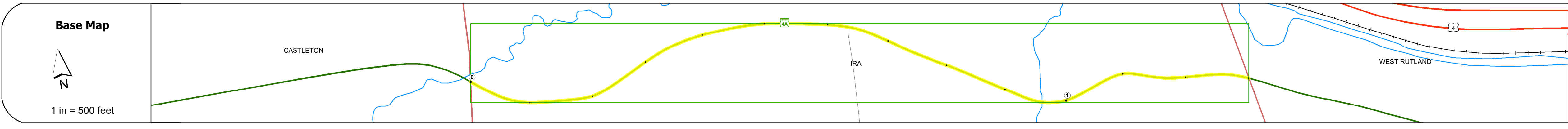
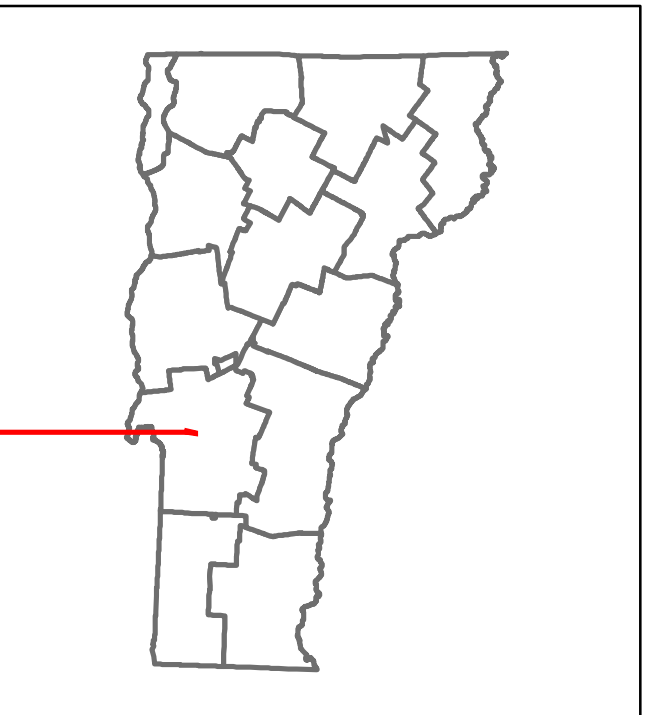


# Route Log and Progress Chart

**DRAFT**







Please Note: Errors and Omissions May Exist.  
Contact the VTrans Mapping Section with questions or concerns.

DISTRICT	TOWN	ROUTE
3	IRA	VT-4A



## STRUCTURE DESCRIPTIONS

**Bridge 14:**  
 Slab - 1924  
 Structure No. 300142001411091  
 Length: 16'  
 Width: 3.4'  
 Facility Carried: VT4A  
 Structure Type: CONCRETE SLAB  
 Features Intersected: IRA BROOK  
 Surface: Bituminous  
 Maintenance/Ownership: State



**Maintenance Garage:** District 3 - DMF Maintenance Castleton Garage

**Speed Zone:**



**Functional Class:** 5 - Major Collector

**National Highway System:**

**Limited Access Highway:**

**Customer Service Level:** Local Connector

**Traffic Counters:** R015



Historic Projects		Functional Class		Curves		Grades		Traffic Counters		Crash Locations		Mileage by Functional Class By Sheet		Mileage by Town By Sheet		DISTRICT	TOWN	Date: 10/03/22	ROUTE
Unknown	Bituminous Concrete	1 - Interstate System	3 - Principal Arterial	Left (degrees)	Right (degrees)	Continuous (CTC)	Weight-In-Motion (WIM)	0142	5 - Major Collector	1.301	IRA - V004A1109	1.301 of 1.301	3	IRA	1 of 1	VT-4A			
Retreatment	Bituminous Macadam	2 - Other	4 - Minor Arterial	Left (percent) grade up	Right (percent) grade down	Fatal	Injury												
Resurface	Cold Plane and Bituminous Concrete	5 - Major Collector	6 - Minor Collector	Right (percent) grade up	Left (percent) grade down	Property Damage Only	Unknown Crash Type												
Bituminous Mix	Skiny Mix	Freeways and Expressways	Speed Zones			High Crash Locations (HCL's)	Sections (& Intersections)												
Concrete	Gravel	Short-Term, Scheduled	25 30 35 40 45 50 55 60 65			1 - 100 (1 - 10)	201 - 300 (21 - 30)												
Bituminous Seal	Reclaimed Base and Bituminous Concrete	Short-Term, Unscheduled				101 - 200 (11 - 20)	401 - 800 (41 - 113)												
												Page Total Mileage: 1.301 mi		Page Total Mileage: 1.301 mi					

For More Information Contact - Vermont Agency of Transportation, Policy, Planning and Intermodal Development Division - Mapping Section, 219 North Main Street, Barre, VT 05641 Telephone: 802-828-2600.