


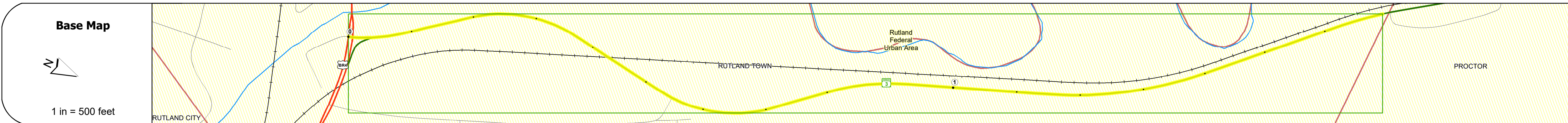
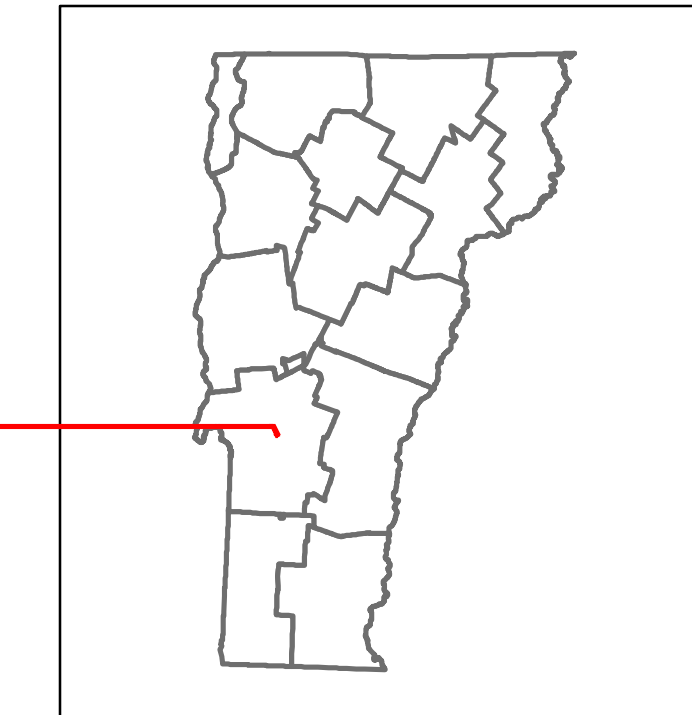


# Route Log and Progress Chart

**DRAFT**

Please Note: Errors and Omissions May Exist.  
Contact the VTrans Mapping Section with questions or concerns.

DISTRICT	TOWN	ROUTE
3	RUTLAND TOWN	VT-3



STRUCTURE DESCRIPTIONS	
Bridge 2:	Culvert - 1968
	Structure No. 300163000211201
	Length: 6'
	Facility Carried: VT3
	Structure Type: CGMPA
	Features Intersected: CATTLE PASS
	Maintenance/Ownership: State

<b>Road Widths</b>	Travellane: 24'
	Roadway: 41'
	Lane Count: 2
	Base: 3" Crushed Stone Base Course
	Subbase: 24" Gravel

<b>Curves</b>	4' 5' 3'
---------------	----------

<b>Grades</b>	
---------------	--

<b>Guardrails</b>	
-------------------	--

<b>Rumblestrips</b>	
---------------------	--



<b>Maintenance Garage</b>	District 3 - DMF Maintenance Mendon Garage
---------------------------	--

<b>Speed Zone</b>	
-------------------	--

<b>Functional Class</b>	4
-------------------------	---

<b>National Highway System</b>	
--------------------------------	--

<b>Limited Access Highway</b>	
-------------------------------	--

<b>Customer Service Level</b>	Regional Corridor
-------------------------------	-------------------

<b>Traffic Counters</b>	20605-N, R008
-------------------------	---------------

<b>AADT</b>	2021: 2734
	2020: 2439
	2019: 2963
	2018: 3200
	2017: 3100

<b>Crash Locations</b>	(Incomplete) 2022, 2021, 2020, 2019, 2018
------------------------	---

<b>Historic Projects</b> Unknown, Retreatment, Resurface, Bituminous Mix, Skippy Mix, Bituminous Seal Bituminous Concrete, Cold Plane and Bituminous Concrete, Reclaimed Base and Bituminous Concrete, Surface Treated Gravel, Plant Mix	<b>Functional Class</b> 1- Interstate System, 2- Other Freeways and Expressways, 3- Principal Arterial, 4- Minor Arterial, 5- Major Collector, 6- Minor Collector <b>Speed Zones</b> 25, 30, 35, 40, 45, 50, 55, 60, 65	<b>Curves</b> Left, Right <b>Grades</b> Left, Right grade up, grade down	<b>Traffic Counters</b> Continuous (CTC), Weigh-In-Motion (WIM), Short-Term, Scheduled, Short-Term, Unscheduled <b>AADT</b> (AADT)	<b>Crash Locations</b> Fatal, Injury, Property Damage Only, Unknown Crash Type <b>High Crash Locations (HCL's)</b> Sections (& Intersections) 1-100 (1-10), 101-200 (11-20), 201-300 (21-30), 301-400 (31-40), 401-800 (41-113)	<b>Mileage by Functional Class By Sheet</b> 3200 4 - minor Arterial 1.695	<b>Mileage by Town By Sheet</b> RUTLAND TOWN - V003-1120 1.695 of 1.695	<b>DISTRICT</b> 3	<b>TOWN</b> RUTLAND TOWN	<b>Date:</b> 10/03/22	<b>ROUTE</b> VT-3 ETE mileage: 0.0 to 1.695
					<b>Page Total Mileage: 1.695 mi</b>		<b>Page Total Mileage: 1.695 mi</b>			

For More Information Contact - Vermont Agency of Transportation, Policy, Planning and Intermodal Development Division - Mapping Section, 219 North Main Street, Barre, VT 05641 Telephone: 802-828-2600.