

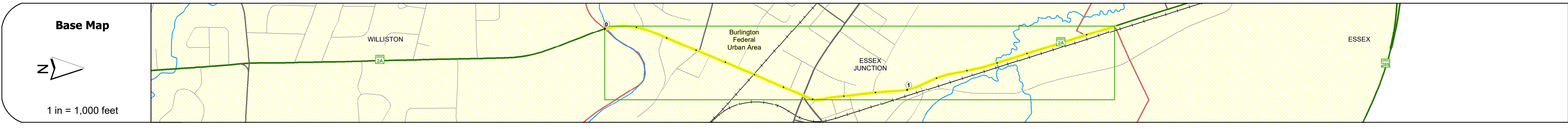
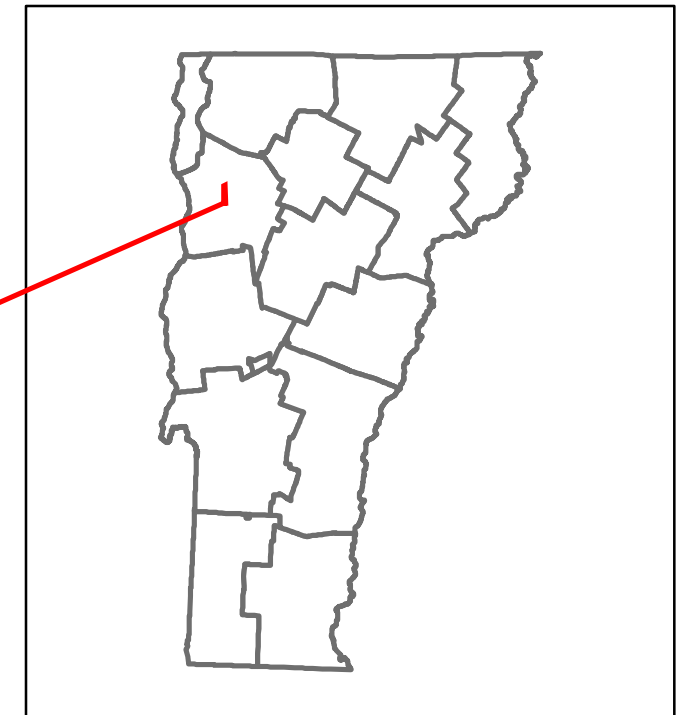


# Route Log and Progress Chart

**DRAFT**

Please Note: Errors and Omissions May Exist.  
Contact the VTrans Mapping Section with questions or concerns.




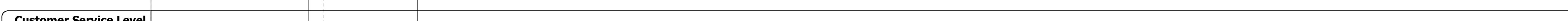










DISTRICT	TOWN	ROUTE
5	ESSEX JUNCTION	VT-2A



## STRUCTURE DESCRIPTIONS

**Bridge 8A:**  
Culvert - 1919  
Structure No. 300207008A04061  
Length: 45'  
Facility Carried: VT2A  
Structure Type: CGMPP  
Features Intersected: HYDRO PENSTOCK  
Maintenance/Ownership: State

**Bridge 9:**  
Culvert - 1936  
Structure No. 305300000904061  
Length: 15'  
Facility Carried: VT2A  
Structure Type: RC BOX  
Features Intersected: INDIAN BROOK  
Maintenance/Ownership: State



<b>Historic Projects</b> Unknown, Bituminous Concrete, Retreatment, Resurface, Bituminous Mix, Skiny Mix, Bituminous Seal Surface Treated Gravel, Plant Mix, Reclaimed Base and Bituminous Concrete, Concrete, Gravel	<b>Functional Class</b> 1 - Interstate System, 2 - Other Freeways and Expressways, 3 - Principal Arterial, 4 - Minor Arterial, 5 - Major Collector, 6 - Minor Collector	<b>Curves</b> Left, Right, Grades (down, up)	<b>Grades</b> Left, Right, Grades (down, up)	<b>Traffic Counters</b> Continuous (CTC), Weigh-In-Motion (WIM), Short-Term, Scheduled, Short-Term, Unscheduled	<b>Crash Locations</b> Fatal, Injury, Property Damage Only, Unknown Crash Type, High Crash Locations (HCL's)	<b>Mileage by Functional Class By Sheet</b> 5300 3 - Other Principal Arterial 0.669 5300 4 - Minor Arterial 1.024		<b>Mileage by Town By Sheet</b> ESSEX JUNCTION - v002A0419 1.693 of 1.693		<b>DISTRICT</b> 5	<b>TOWN</b> ESSEX JUNCTION	<b>Date:</b> 10/03/22	<b>ROUTE</b> VT-2A ETE mileage: 7.922 to 9.615
						<b>Page Total Mileage:</b> 1.693 mi		<b>Page Total Mileage:</b> 1.693 mi					