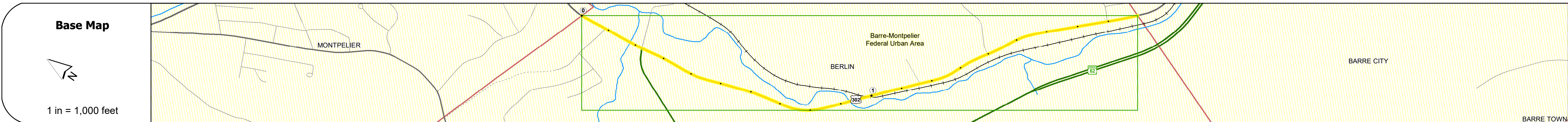
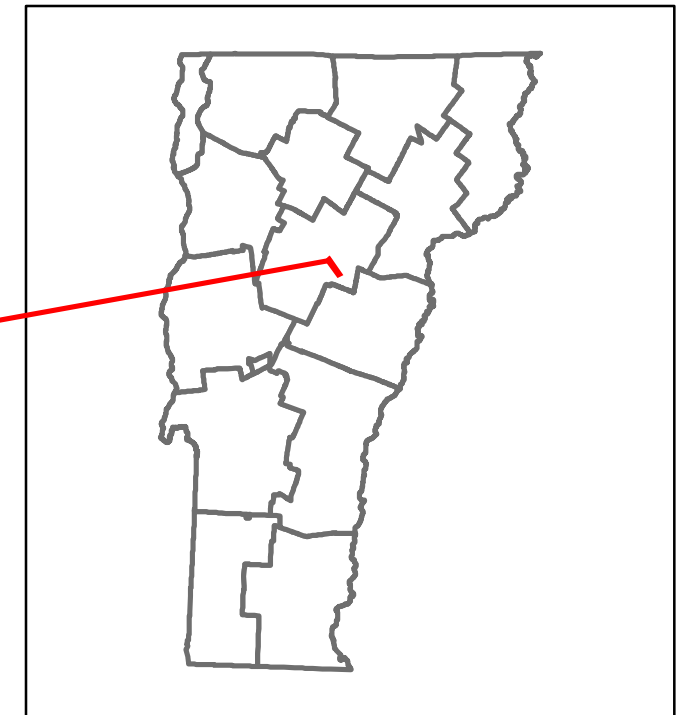




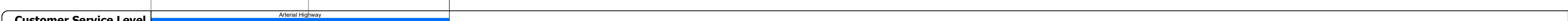










DISTRICT	TOWN	ROUTE
6	BERLIN	US-302



STRUCTURE DESCRIPTIONS

Bridge 2:
Slab - 1941
Structure No. 300197000212031
Length: 15'
Width: 5.1'
Facility Carried: US302
Structure Type: CONCRETE SLAB
Features Intersected: BERLIN POND BROOK
Surface: Bituminous
Maintenance/Ownership: State

Bridge 3:
Stringer/multi-beam or girder - 1928
Structure No. 20620000312032
Length: 64'
Height: 5.33'
Width: 3.9'
Facility Carried: US 00302 ML
Structure Type: ROLLED BEAM
Features Intersected: STEVENS BRANCH
Surface: Bituminous
Maintenance/Ownership: State



Historic Projects Unknown, Retreatment, Resurface, Bituminous Mix, Skiny Mix, Bituminous Seal, Concrete, Surface Treated Gravel, Plant Mix, Reclaimed Base and Bituminous Concrete	Functional Class 1- Interstate System, 2- Other Freeways and Expressways, 3- Principal Arterial, 4- Minor Arterial, 5- Major Collector, 6- Minor Collector	Curves Left, Right, Grades (down, up, down)	Traffic Counters Continuous (CTC), Weigh-In-Motion (WIM), Short-Term, Scheduled, Short-Term, Unscheduled	Crash Locations Fatal, Injury, Property Damage Only, Unknown Crash Type, High Crash Locations (HCL's)	Mileage by Functional Class By Sheet 6200 3 - Other Principal Arterial 1.895	Mileage by Town By Sheet BERLIN - U302-1203 1.895 of 1.895	DISTRICT 6	TOWN BERLIN	Date: 10/03/22	ROUTE US-302 ETE mileage: 0.836 to 2.731
AADT 25 30 35 40 45 50 55 60 65						Page Total Mileage: 1.895 mi		Page Total Mileage: 1.895 mi		