
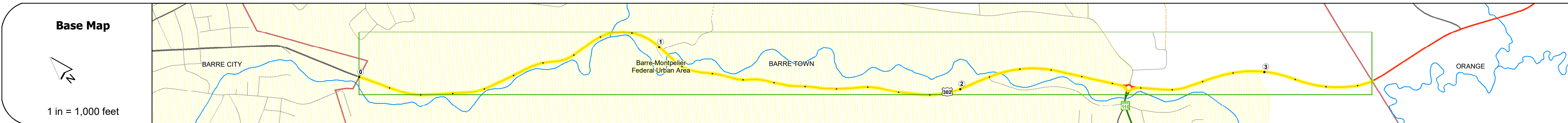
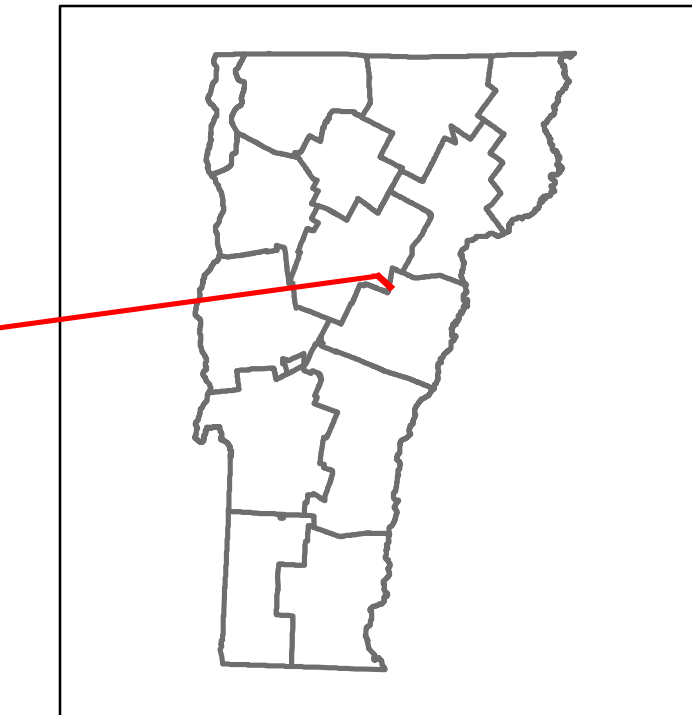


DISTRICT	TOWN	ROUTE
6	BARRE TOWN	US-302


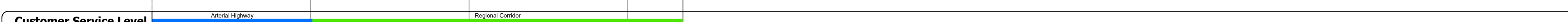












STRUCTURE DESCRIPTIONS


Bridge 8:
Culvert - 1949
Structure No. 300026000812021
Length: 18'
Facility Carried: US302
Structure Type: RC BOX
Features Intersected: HONEY BROOK
Maintenance/Ownership: State

Bridge 9:
Stringer/multi-beam or girder - 1928
Structure No. 200026000912022
Length: 74'
Height: 5.33'
Width: 3.5'
Facility Carried: US 00302 ML
Structure Type: ROLLED BEAM
Features Intersected: JAIL BRANCH BROOK
Surface: Bituminous
Maintenance/Ownership: State

Bridge 14:
Stringer/multi-beam or girder - 1959
Structure No. 200026001412022
Length: 202'
Height: 5.33'
Width: 3.3'
Facility Carried: US 00302 ML
Structure Type: 3 SPAN ROLLED BEAM
Features Intersected: JAIL BRANCH BROOK
Surface: Bituminous
Maintenance/Ownership: State



Year	Section 1	Section 2	Section 3	Section 4
2021	5640	5031	3924	3924
2020	5031	6113	0	0
2019	6700	6113	6200	4100
2018	6700	6113	6300	4200
2017	6700	6113	6300	4200



Historic Projects <ul style="list-style-type: none"> Unknown Retreatment Resurface Bituminous Mix Skinny Mix Bituminous Seal 	Functional Class <ul style="list-style-type: none"> 1 - Interstate System 2 - Other Freeways and Expressways 3 - Principal Arterial 4 - Minor Arterial 5 - Major Collector 6 - Minor Collector 	Curves <ul style="list-style-type: none"> Left (degrees) Right (degrees) 	Grades <ul style="list-style-type: none"> specimen grade up specimen grade down 	Traffic Counters <ul style="list-style-type: none"> Continuous (CTC) Weight-In-Motion (WIM) Short-Term, Scheduled Short-Term, Unscheduled 	Crash Locations <ul style="list-style-type: none"> Fatal Injury Property Damage Only Unknown Crash Type 	Mileage by Functional Class By Sheet 026-1 3 - Other Principal Arterial 1.020 026-1 4 - Minor Arterial 2.328	Mileage by Town By Sheet BARRE TOWN - U302-1202 3.348 of 3.348	DISTRICT 6	TOWN BARRE TOWN	Date: 10/03/22	ROUTE US-302 ETE mileage: 6.09 to 9.438
Indicated plans available - http://vtransmap01.aot.state.vt.us/p/dcr/DWebstore/						Page Total Mileage: 3.348 mi	Page Total Mileage: 3.348 mi	DISTRICT 6	TOWN BARRE TOWN	Date: 10/03/22	ROUTE US-302 ETE mileage: 6.09 to 9.438