


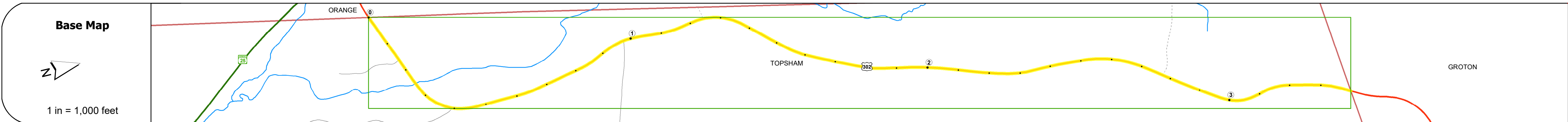
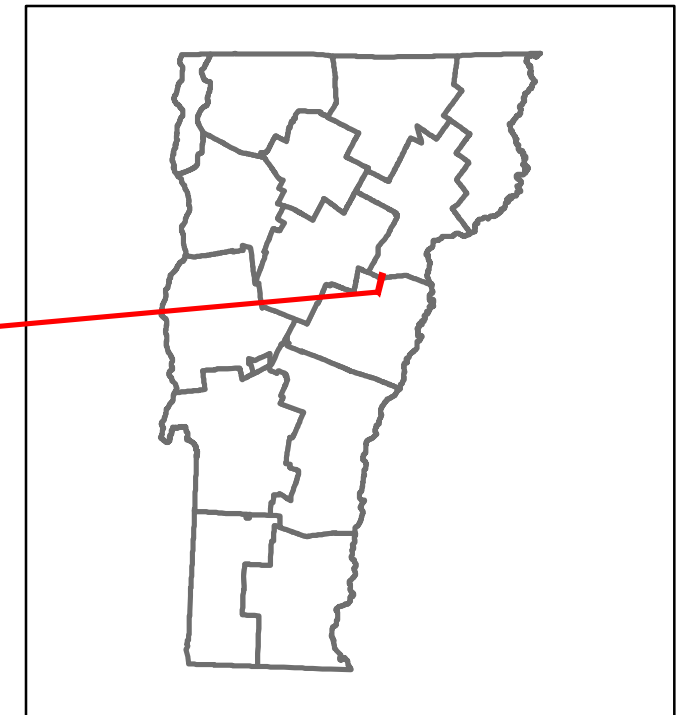


Route Log and Progress Chart

DRAFT

Please Note: Errors and Omissions May Exist.
Contact the VTrans Mapping Section with questions or concerns.

DISTRICT	TOWN	ROUTE
7	TOPSHAM	US-302



STRUCTURE DESCRIPTIONS

Bridge 22:
Culvert - 1934
Structure No. 300026002209081
Length: 8'
Facility Carried: US302
Structure Type: RC BOX
Features Intersected: BROOK
Maintenance/Ownership: State

Bridge 23:
Culvert - 1929
Structure No. 200026002309122
Length: 23'
Height: 5.33'
Facility Carried: US 00302 ML
Structure Type: RC BOX
Features Intersected: WAITS RIVER
Maintenance/Ownership: State

Road Widths	Travellane: 22 Roadway: 26 Lane Count: 2 Base: 19' S.B. Subbase: 12' - 19' S.B.
Curves	6, 4, 5, 4, 6, 3, 4, 4, 3, 8, 6
Grades	-7.2A, +8.0, +6.6A, +7.0, +4.5, +5.1, +6.2
Guardrails	Standard guardrail symbols along the route.
Rumblestrips	Standard rumblestrip symbols along the route.
Historic Projects	<ul style="list-style-type: none"> 1995: STP 9431(1)S 1984: HMA 2526 1980: ROS 026-1(1)B 1976: TOP 026-1(1)S 1971: Unknown 1936: ST 111-M 1927: PAP 111-E
Maintenance Garage	District 7 - DMF Maintenance Newbury Garage
Speed Zone	
Functional Class	4
National Highway System	
Limited Access Highway	
Customer Service Level	Regional Corridor
Traffic Counters	NT10
AADT	2021: 1704 2020: 2081 2019: 2457 2018: 1800 2017: 1900 2021: 1530 2020: 1350 2019: 1594 2018: 1600 2017: 1500
Crash Locations	(Incomplete) 2022, 2021, 2020, 2019, 2018

Historic Projects <ul style="list-style-type: none"> Unknown Bituminous Concrete Retreatment Resurface Bituminous Mix Skippy Mix Bituminous Seal 	Functional Class <ul style="list-style-type: none"> 1 - Interstate System 2 - Other 3 - Principal Arterial 4 - Minor Arterial 5 - Major Collector 6 - Minor Collector 	Curves Left, Right Grades Left, Right Road Widths (ft)	Traffic Counters Continuous (CTC), Weigh-In-Motion (WIM), Short-Term, Scheduled, Short-Term, Unscheduled Crash Locations Fatal, Injury, Property Damage Only, Unknown Crash Type High Crash Locations (HCL's) HCL No. 1-100, 101-200, 201-300, 301-400, 401-800	Mileage by Functional Class By Sheet 026-1 4 - Minor Arterial 3.397 Page Total Mileage: 3.397 mi	Mileage by Town By Sheet TOPSHAM - U302-0912 3.397 of 3.397 Page Total Mileage: 3.397 mi	DISTRICT 7	TOWN TOPSHAM	Date: 10/03/22 1 of 1 TWN mileage: 0.0 to 3.397	ROUTE US-302 ETE mileage: 15.706 to 19.103
---	---	--	---	--	--	----------------------	------------------------	--	--

For More Information Contact - Vermont Agency of Transportation, Policy, Planning and Intermodal Development Division - Mapping Section, 219 North Main Street, Barre, VT 05641 Telephone: 802-828-2600.