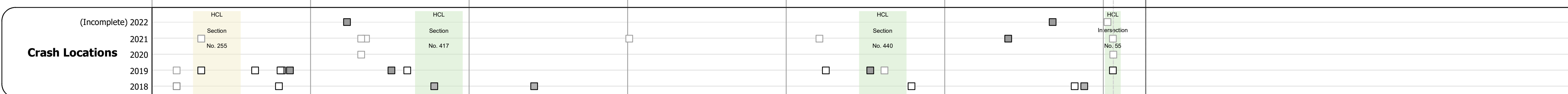
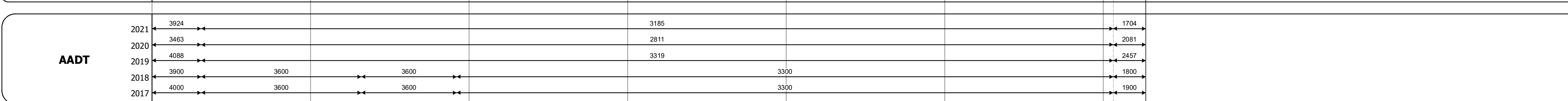
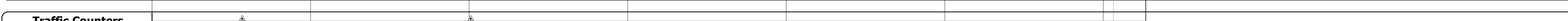



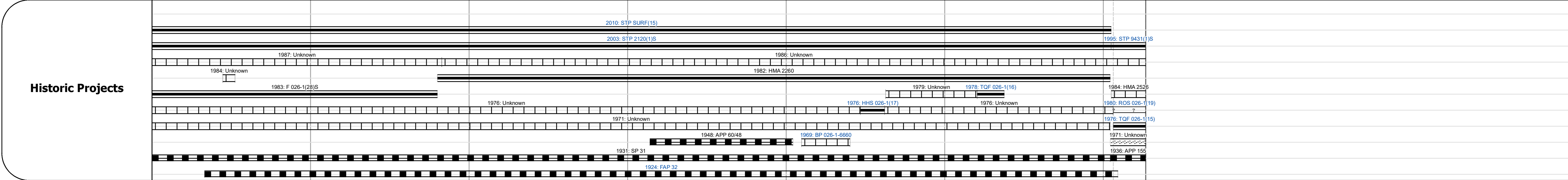
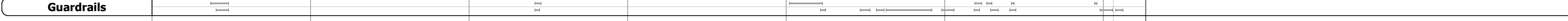
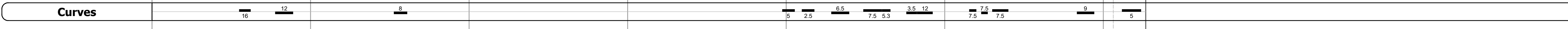
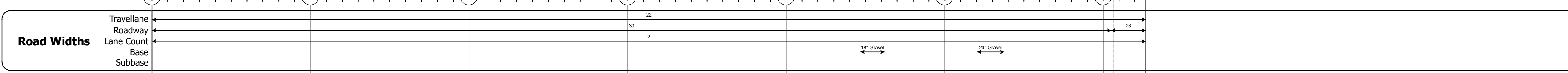
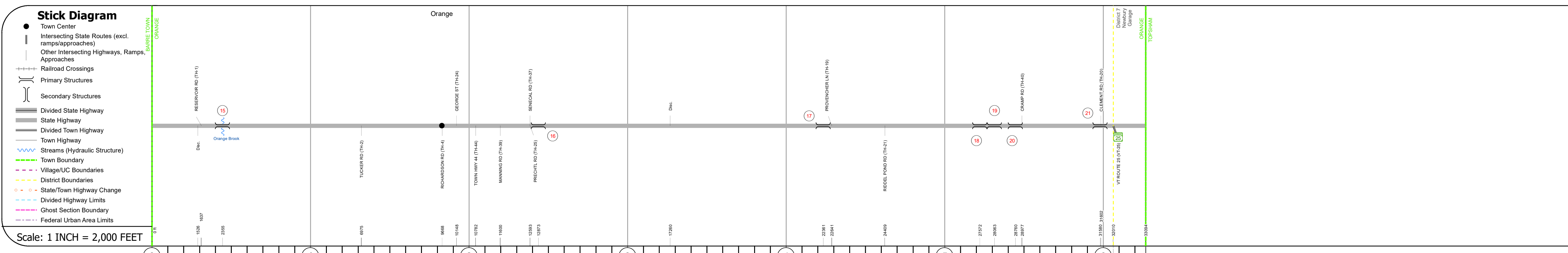
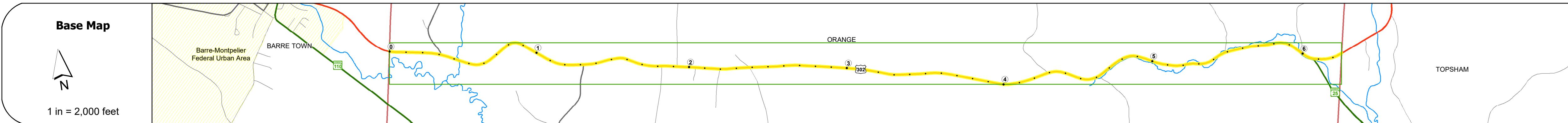
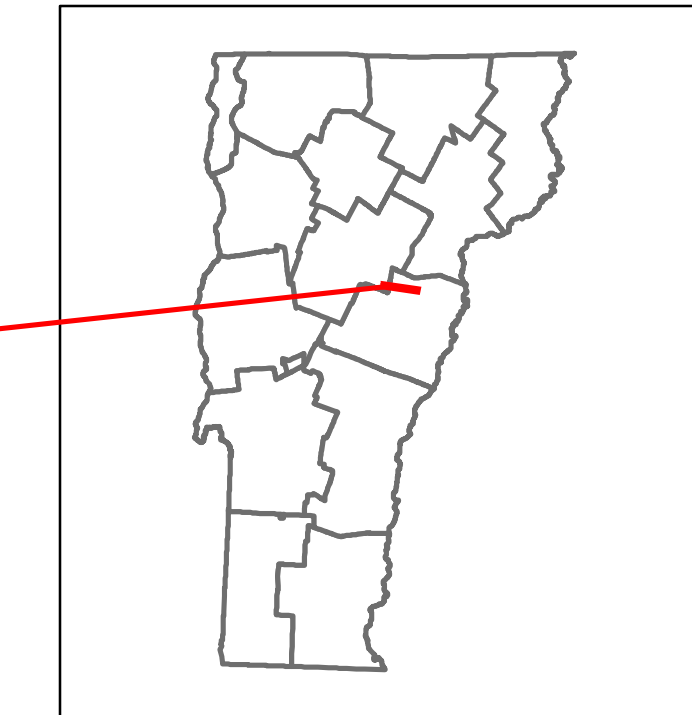


DISTRICT	TOWN	ROUTE
6	ORANGE	US-302



## STRUCTURE DESCRIPTIONS

- Bridge 15:**  
Tee Beam - 1928  
Structure No. 200026001509082  
Length: 43'  
Height: 5.33'  
Width: 3.0'  
Facility Carried: US 00302 ML  
Structure Type: CONCRETE T-BEAM  
Features Intersected: ORANGE BROOK  
Surface: Bituminous  
Maintenance/Ownership: State
- Bridge 16:**  
Culvert - 1922  
Structure No. 300026001609081  
Length: 15'  
Facility Carried: US302  
Structure Type: RC BOX  
Features Intersected: BROOK  
Maintenance/Ownership: State
- Bridge 17:**  
Culvert - 1969  
Structure No. 300026001709081  
Length: 10'  
Facility Carried: US302  
Structure Type: CGMPPA  
Features Intersected: BROOK  
Maintenance/Ownership: State
- Bridge 18:**  
Culvert - 1978  
Structure No. 300026001809081  
Length: 10'  
Facility Carried: US302  
Structure Type: CGMPPA W CONC INVERT  
Features Intersected: BROOK  
Maintenance/Ownership: State
- Bridge 19:**  
Culvert - 1978  
Structure No. 300026001909081  
Length: 10'  
Facility Carried: US302  
Structure Type: CGMPPA  
Features Intersected: BROOK  
Maintenance/Ownership: State
- Bridge 20:**  
Slab - 1922  
Structure No. 300026002009081  
Length: 14'  
Width: 2.5'  
Facility Carried: US302  
Structure Type: CONCRETE SLAB  
Features Intersected: BROOK  
Surface: Bituminous  
Maintenance/Ownership: State
- Bridge 21:**  
Culvert - 1955  
Structure No. 300026002109081  
Length: 10'  
Facility Carried: US302  
Structure Type: CGMPP  
Features Intersected: BROOK  
Maintenance/Ownership: State

<b>Historic Projects</b> <ul style="list-style-type: none"> <li>Unknown</li> <li>Retreatment</li> <li>Resurface</li> <li>Bituminous Mix</li> <li>Skinny Mix</li> <li>Bituminous Seal</li> </ul>	<b>Functional Class</b> <ul style="list-style-type: none"> <li>1 - Interstate System</li> <li>2 - Other Freeways and Expressways</li> <li>3 - Principal Arterial</li> <li>4 - Minor Arterial</li> <li>5 - Major Collector</li> <li>6 - Minor Collector</li> </ul>	<b>Curves</b> <ul style="list-style-type: none"> <li>Left (degrees)</li> <li>Right (degrees)</li> </ul>	<b>Grades</b> <ul style="list-style-type: none"> <li>Special grade up</li> <li>Special grade down</li> </ul>	<b>Traffic Counters</b> <ul style="list-style-type: none"> <li>Continuous (CTC)</li> <li>Weigh-In-Motion (WIM)</li> <li>Short-Term, Scheduled</li> <li>Short-Term, Unscheduled</li> </ul>	<b>Crash Locations</b> <ul style="list-style-type: none"> <li>Fatal</li> <li>Injury</li> <li>Property Damage Only</li> <li>Unknown Crash Type</li> </ul>	<b>Mileage by Functional Class By Sheet</b> 026-1 4 - Minor Arterial 6.268	<b>Mileage by Town By Sheet</b> ORANGE - U302-0908 6.268 of 6.268	<b>DISTRICT</b> 6	<b>TOWN</b> ORANGE	<b>Date:</b> 10/03/22	<b>ROUTE</b> US-302 ETE mileage: 9.438 to 15.706
<b>Speed Zones</b> 25 30 35 40 45 50 55 60 65						<b>Page Total Mileage:</b> 6.268 mi		<b>Page Total Mileage:</b> 6.268 mi		<b>1 of 1</b> TWN mileage: 0.0 to 6.268	