

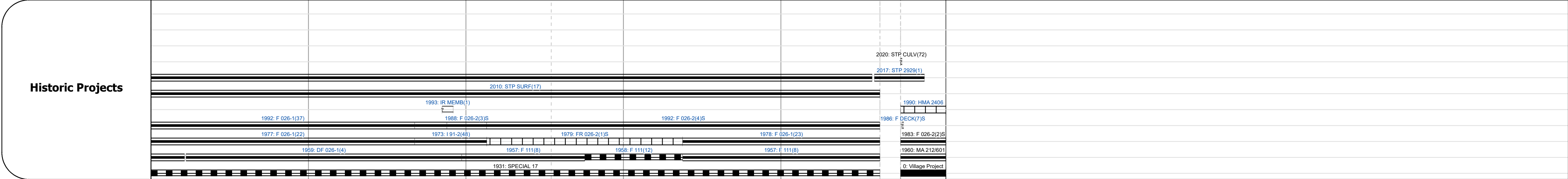

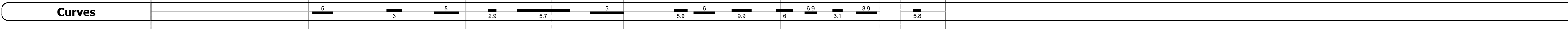
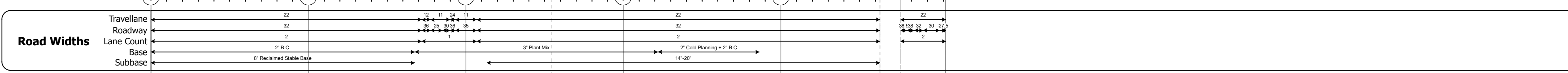
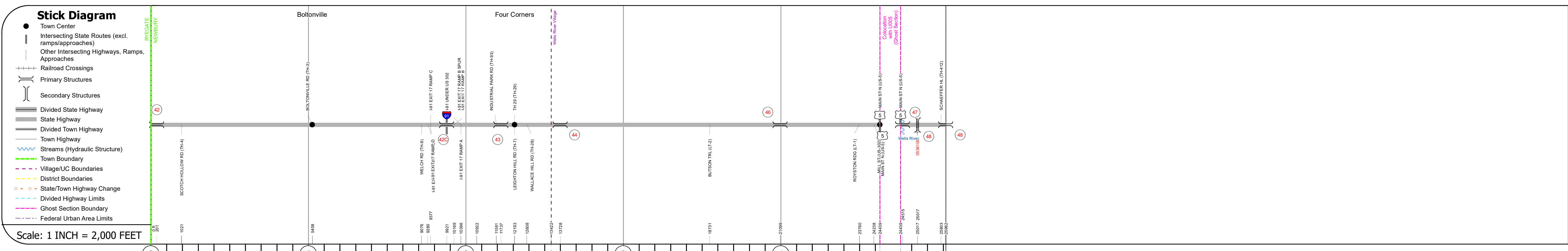
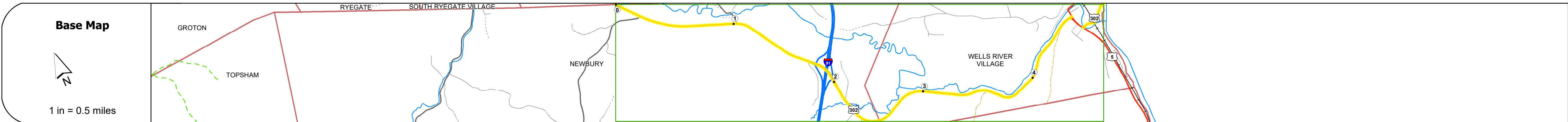
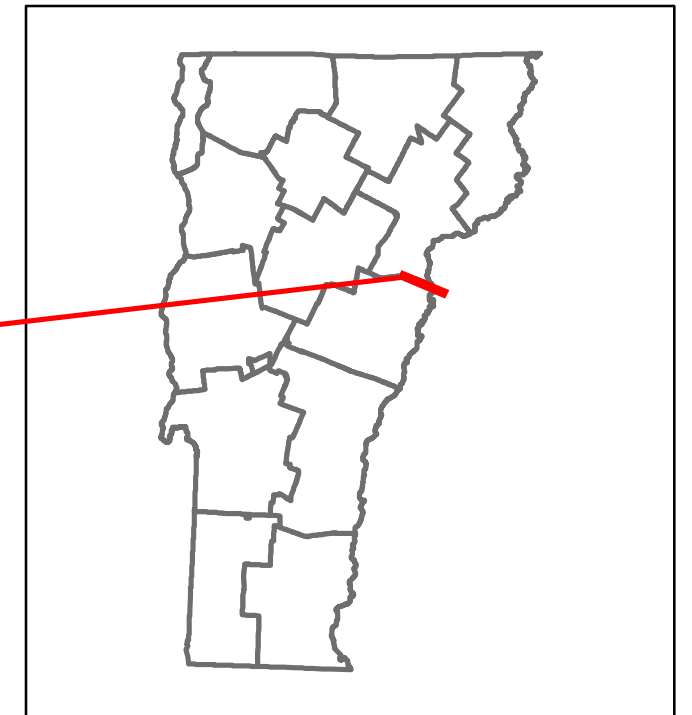
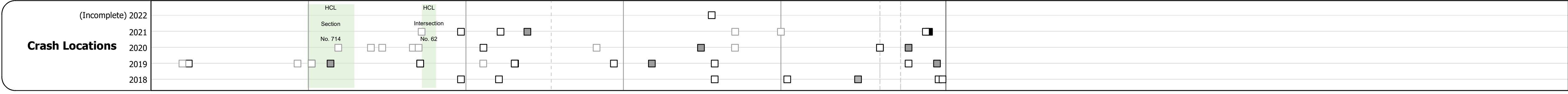


DISTRICT	TOWN	ROUTE
7	NEWBURY	US-302



Year	Station 0+00	Station 1+00	Station 2+00	Station 3+00	Station 4+00	Station 5+00	Station 6+00	Station 7+00	Station 8+00
2021	3410	3010	4933	4922	4905	4329	5100	5100	6918
2020	3410	3010	4476	4982	4329	5111	5100	5100	6533
2019	3554	3554	5284	5882	5111	5111	5100	5100	7381
2018	3400	3600	3600	3800	5100	5100	5100	5100	7200
2017	3300	3500	3500	3800	5100	5100	5100	5100	7300



## STRUCTURE DESCRIPTIONS

- Bridge 42:**  
Culvert - 1965  
Structure No. 300026004209071  
Length: 7'  
Facility Carried: US302  
Structure Type: CGMPP  
Features Intersected: BROOK  
Maintenance/Ownership: State
- Bridge 42C:**  
Stringer/multi-beam or girder - 1973  
Structure No. 200026042C09072  
Length: 250'  
Height: 5.33'  
Width: 5.5'  
Under Clearance: 1.33'  
Facility Carried: US 00302 ML  
Structure Type: 2 SP CONT WLD GIRDER  
Features Intersected: 1 91 UNDER US 302  
Maintenance/Ownership: State
- Bridge 43:**  
Culvert - 1957  
Structure No. 300026004309071  
Length: 14'  
Facility Carried: US302  
Structure Type: CGMPPA  
Features Intersected: BROOK  
Maintenance/Ownership: State
- Bridge 44:**  
Culvert - 1957  
Structure No. 300026004409071  
Length: 8'  
Facility Carried: US302  
Structure Type: CGMPPA  
Features Intersected: BROOK  
Maintenance/Ownership: State
- Bridge 46:**  
Culvert - 1957  
Structure No. 300026004609071  
Length: 6'  
Facility Carried: US302  
Structure Type: ACCGMPPA  
Features Intersected: BROOK  
Maintenance/Ownership: State
- Bridge 47:**  
Stringer/multi-beam or girder - 1929  
Structure No. 200026004709072  
Length: 64'  
Height: 5.33'  
Width: 3.8'  
Facility Carried: US 00302 ML  
Structure Type: ROLLED BEAM  
Features Intersected: WELLS RIVER  
Surface: Bituminous  
Maintenance/Ownership: State
- Bridge 48:**  
Girder and floorbeam system - 1911  
Structure No. 200026004809072  
Length: 113'  
Facility Carried: RAILROAD  
Structure Type: 2 SPAN RIV 2 GIRDER  
Features Intersected: CRL RR OV US302 + WELLS  
Maintenance/Ownership: Unknown
- Unknown 48:**  
Unknown  
Structure No. 200026004809072  
Structure Type: Unknown  
Features Intersected: CONNECTICUT RIVER

<b>Historic Projects</b> <ul style="list-style-type: none"> <li>Unknown</li> <li>Retreatment</li> <li>Resurface</li> <li>Bituminous Mix</li> <li>Skiny Mix</li> <li>Bituminous Seal</li> </ul>	<b>Functional Class</b> <ul style="list-style-type: none"> <li>1 - Interstate System</li> <li>2 - Other Freeways and Expressways</li> <li>3 - Principal Arterial</li> <li>4 - Minor Arterial</li> <li>5 - Major Collector</li> <li>6 - Minor Collector</li> </ul>	<b>Curves</b> <ul style="list-style-type: none"> <li>Left</li> <li>Right</li> </ul>	<b>Grades</b> <ul style="list-style-type: none"> <li>grade up</li> <li>grade down</li> </ul>	<b>Traffic Counters</b> <ul style="list-style-type: none"> <li>Continuous (CTC)</li> <li>Weigh-In-Motion (WIM)</li> <li>Short-Term, Scheduled</li> <li>Short-Term, Unscheduled</li> </ul>	<b>Crash Locations</b> <ul style="list-style-type: none"> <li>Fatal</li> <li>Injury</li> <li>Property Damage Only</li> <li>Unknown Crash Type</li> </ul>	<b>Mileage by Functional Class By Sheet</b> 026-2 4 - Minor Arterial 0.288 026-1 4 - Minor Arterial 4.629	<b>Mileage by Town By Sheet</b> NEWBURY - US302-0907 4.917 of 4.917 Ghost Section - (US-5, MM 9.506 to 9.377)	<b>DISTRICT</b> 7	<b>TOWN</b> NEWBURY	<b>Date:</b> 10/03/22	<b>ROUTE</b> US-302 ETE mileage: 30.705 to 35.622
---	--	--	---	--	---	---	---	----------------------	------------------------	-----------------------	---