

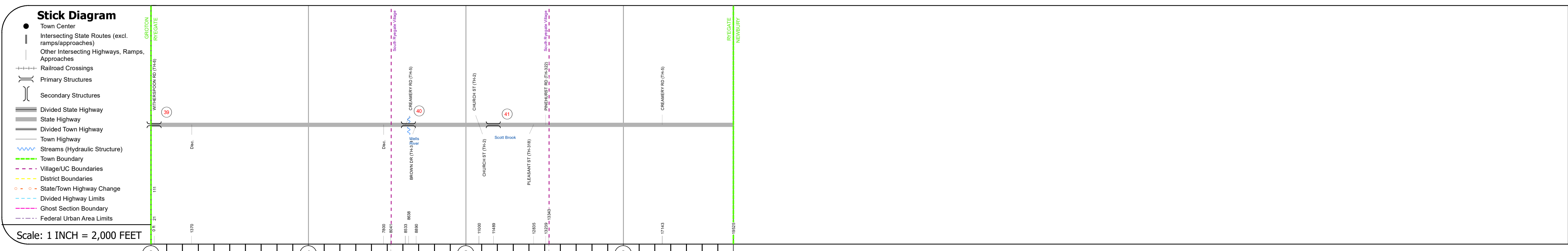
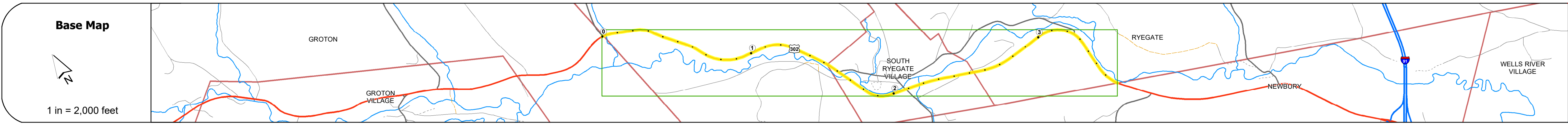
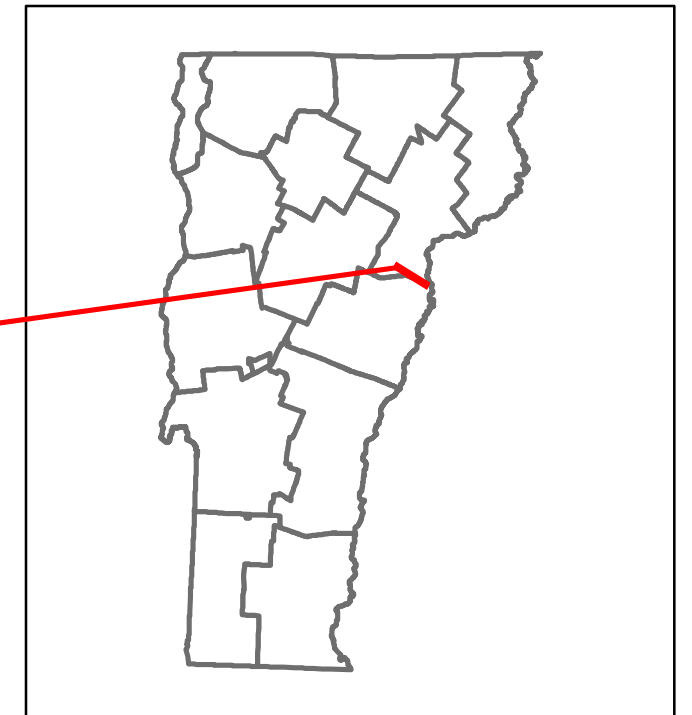


# Route Log and Progress Chart

**DRAFT**

Please Note: Errors and Omissions May Exist.  
Contact the VTrans Mapping Section with questions or concerns.

|          |         |        |
|----------|---------|--------|
| DISTRICT | TOWN    | ROUTE  |
| 7        | RYEGATE | US-302 |

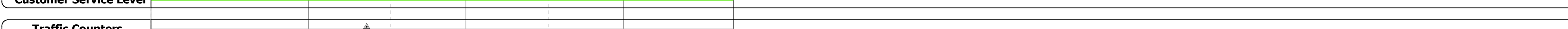
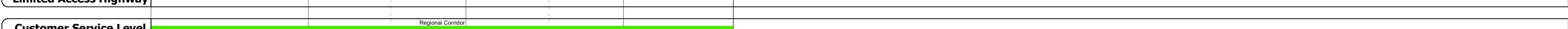





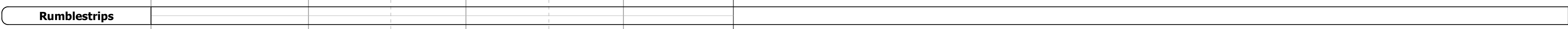






## STRUCTURE DESCRIPTIONS

**Bridge 39:**  
Culvert - 1998  
Structure No. 300026003903101  
Length: 14'  
Facility Carried: US302  
Structure Type: ACCMPPA  
Features Intersected: DARIUS JAMES BROOK  
Maintenance/Ownership: State

**Bridge 40:**  
Stringer/multi-beam or girder - 1965  
Structure No. 200026004003102  
Length: 132'  
Height: 5.33'  
Width: 3.0'  
Facility Carried: US 00302 ML  
Structure Type: 3 SPAN ROLLED BEAM  
Features Intersected: WELLS RIVER  
Surface: Bituminous  
Maintenance/Ownership: State

**Bridge 41:**  
Culvert - 1965  
Structure No. 300026004103101  
Length: 17'  
Facility Carried: US302  
Structure Type: CGMPPA  
Features Intersected: BROOK  
Maintenance/Ownership: State



| Year | Section 0-1 | Section 1-2 | Section 2-3 |
|------|-------------|-------------|-------------|
| 2021 | 2752        | 3410        | 3010        |
| 2020 | 2429        | 3554        | 3554        |
| 2019 | 2888        |             |             |
| 2018 | 2900        | 2700        | 3200        |
| 2017 | 2900        | 2700        | 3200        |

| Year              | Crash Locations    |
|-------------------|--------------------|
| (Incomplete) 2022 |                    |
| 2021              |                    |
| 2020              | 0.5, 1.5, 2.5, 3.0 |
| 2019              |                    |
| 2018              |                    |

|  |  |   |   |   |   |   |  |                        |                       |   |
|--|--|---|---|---|---|---|--|------------------------|-----------------------|---|
| <b>Historic Projects</b><br>Unknown, Retreatment, Resurface, Bituminous Mix, Skiny Mix, Bituminous Seal<br>Bituminous Concrete, Surface Treated Gravel, Cold Plane and Freeways and Expressways, Reclaimed Base and Bituminous Concrete, Concrete, Gravel, Plant Mix | <b>Functional Class</b><br>1 - Interstate System, 2 - Other, 3 - Principal Arterial, 4 - Minor Arterial, 5 - Major Collector, 6 - Minor Collector<br>Speed Zones: 25, 30, 35, 40, 45, 50, 55, 60, 65 | <b>Curves</b><br>Left, Right, Grades (down, up, down) | <b>Traffic Counters</b><br>Continuous (CTC), Weigh-In-Motion (WIM), Short-Term, Scheduled, Short-Term, Unscheduled<br>AADT (AADT) | <b>Crash Locations</b><br>Fatal, Injury, Property Damage Only, Unknown Crash Type<br>High Crash Locations (HCL's) | <b>Mileage by Functional Class By Sheet</b><br>026-1 4 - Minor Arterial 3.698 | <b>Mileage by Town By Sheet</b><br>RYEGATE - U302-0310 3.698 of 3.698 | <b>DISTRICT</b><br>7                       | <b>TOWN</b><br>RYEGATE | <b>Date:</b> 10/03/22 | <b>ROUTE</b><br>US-302<br>ETE mileage: 27.007 to 30.705 |
|  |  |   |   |   | <b>Page Total Mileage:</b> 3.698 mi   | <b>Page Total Mileage:</b> 3.698 mi                                   | <b>1 of 1</b><br>TWN mileage: 0.0 to 3.698 |                        |                       |   |

For More Information Contact - Vermont Agency of Transportation, Policy, Planning and Intermodal Development Division - Mapping Section, 219 North Main Street, Barre, VT 05641 Telephone: 802-828-2600.