Route Log and Progress Chart

DRAFT

Please Note: Errors and Omissions May Exist.
Contact the VTrans Mapping Section with questions or concerns.

DISTRICT	TOWN	ROUTE
7	GROTON	US-302

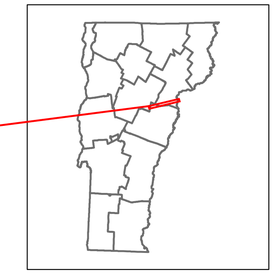

302

Base Map

Stick Diagram

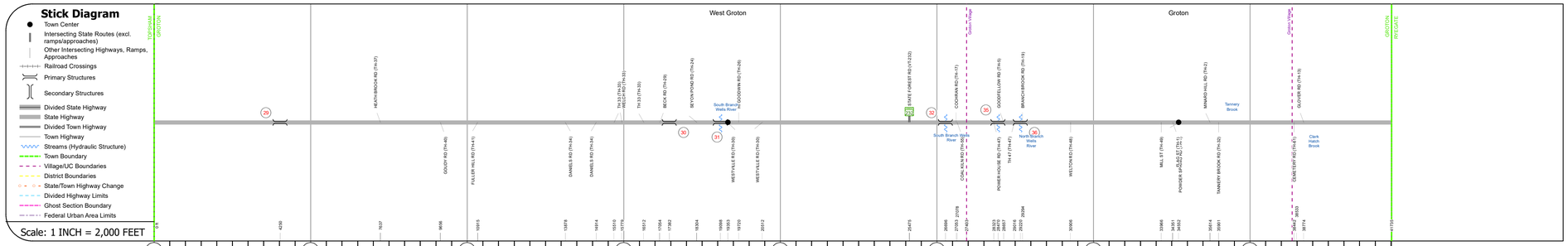

Road Widths

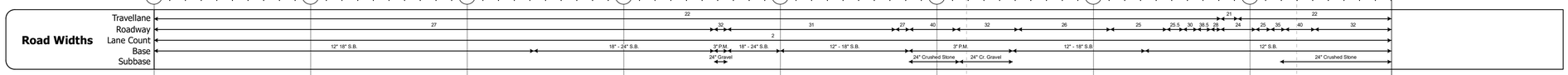

Curves



Grades

Guardrails

Rumblestrips

Historic Projects

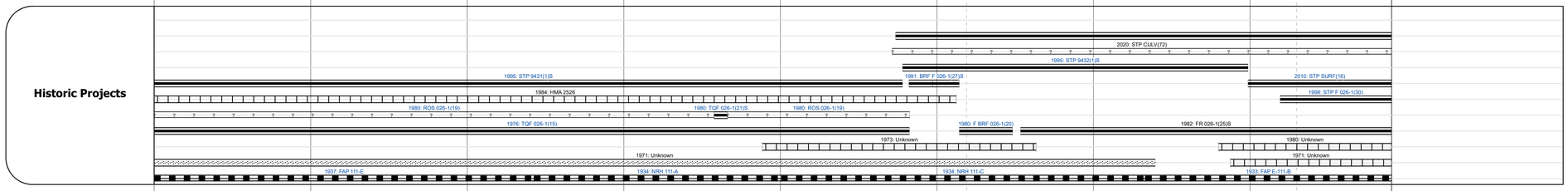

Maintenance Garage

District 7 - DMF Maintenance Newbury Garage

Speed Zone



Functional Class

4

National Highway System

Limited Access Highway

Customer Service Level

Regional Corridor

Traffic Counters

AADT

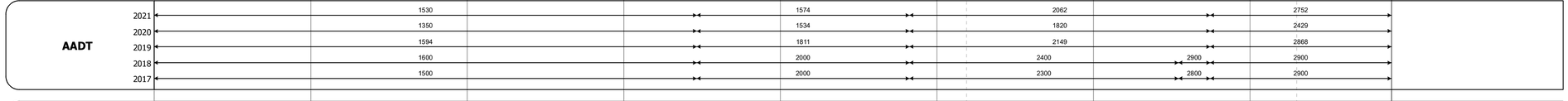

Crash Locations

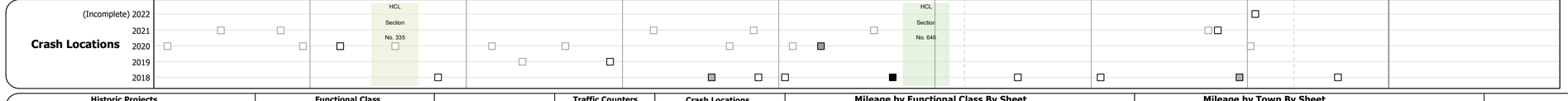

STRUCTURE DESCRIPTIONS

Bridge 29:
Culvert - 1937
Structure No. 300026002903041
Length: 8'
Facility Carried: US302
Structure Type: RC BOX
Features Intersected: BROOK
Maintenance/Ownership: State

Bridge 30:
Culvert - 1934
Structure No. 300026003003041
Length: 9'
Facility Carried: US302
Structure Type: RC BOX
Features Intersected: BROOK
Maintenance/Ownership: State

Bridge 31:
Stringer/multi-beam or girder - 1980
Structure No. 300026003103042
Length: 60'
Height: 5.33'
Width: 3.3'
Facility Carried: US 00302 ML
Structure Type: ROLLED BEAM
Features Intersected: SOUTH BRANCH WELLS RIVER
Surface: Bituminous
Maintenance/Ownership: State

Bridge 32:
Stringer/multi-beam or girder - 1990
Structure No. 300026003203042
Length: 64'
Height: 5.33'
Width: 3.9'
Facility Carried: US 00302 ML
Structure Type: ROLLED BEAM
Features Intersected: SOUTH BRANCH WELLS RIVER
Surface: Bituminous
Maintenance/Ownership: State

Bridge 35:
Stringer/multi-beam or girder - 1980
Structure No. 300026003503042
Length: 120'
Height: 5.33'
Width: 4.0'
Facility Carried: US 00302 ML
Structure Type: WELDED PLATE GIRDER
Features Intersected: WELLS RIVER
Surface: Bituminous
Maintenance/Ownership: State

Bridge 36:
Tee Beam - 1925
Structure No. 300026003603042
Length: 25'
Height: 5.33'
Width: 2.7'
Facility Carried: US 00302 ML
Structure Type: T-BEAM WIDEN W SLAB
Features Intersected: NORTH BRANCH WELLS RIVER
Surface: Bituminous
Maintenance/Ownership: State

Historic Projects

- Unknown
- Retreatment
- Resurface
- Bituminous Mix
- Skinny Mix
- Bituminous Seal
- Bituminous Concrete
- Bituminous Macadam
- Cold Plane and Bituminous Concrete
- Concrete
- Gravel
- Surface Treated Gravel
- Plant Mix
- Reclaimed Base and Bituminous Concrete

Indicated plans available - http://vtransmap01.act.state.vt.us/rp/dpr/Diwebstore/

Functional Class

- 1 - Interstate System
- 2 - Other Freeways and Expressways
- 3 - Principal Arterial
- 4 - Minor Arterial
- 5 - Major Collector
- 6 - Minor Collector

Speed Zones

SPEED 25, SPEED 30, SPEED 35, SPEED 40, SPEED 45, SPEED 50, SPEED 55, SPEED 60, SPEED 65

Curves

Left (degrees)
Right

Grades

grade up (percent)
grade down

Road Widths

(ft)

Traffic Counters

- Continuous (CTC)
- Weigh-In-Motion (WIM)
- Short-Term, Scheduled
- Short-Term, Unscheduled (counter ID)

AADT (AADT)

Crash Locations

- Fatal
- Injury
- Property Damage Only
- Unknown Crash Type

High Crash Locations (HCL's)
Sections (& Intersections)

HCL No.	
1 - 100 (1 - 10)	201 - 300 (21 - 30)
101 - 200 (11 - 20)	301 - 400 (31 - 40)
	401 - 800 (41 - 113)

Mileage by Functional Class By Sheet

026-1	4 - Minor Arterial	7.904
	Page Total Mileage:	7.904 mi

Mileage by Town By Sheet

GROTON - U302-0304		7.904 of 7.904
	Page Total Mileage:	7.904 mi

DISTRICT	TOWN	Date: 10/03/22	ROUTE
7	GROTON	1 of 1 TWN mileage: 0.0 to 7.904	US-302 ETE mileage: 19.103 to 27.007

For More Information Contact - Vermont Agency of Transportation, Policy, Planning and Intermodal Development Division - Mapping Section, 219 North Main Street, Barre, VT 05641 Telephone: 802-828-2600.