




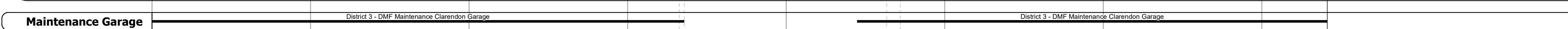
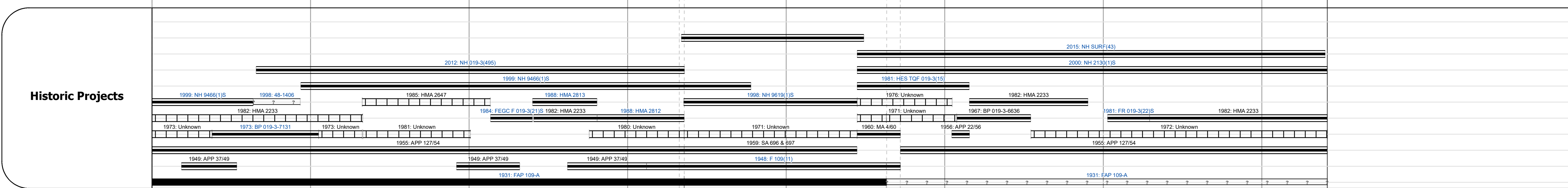
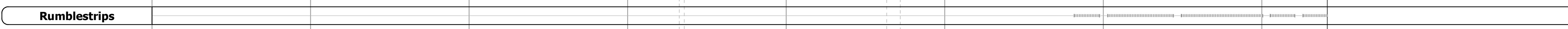

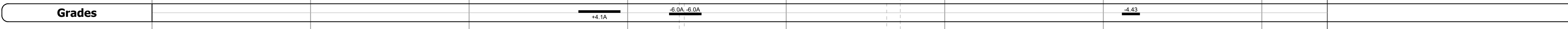
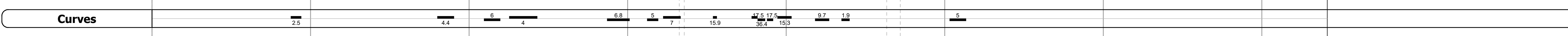
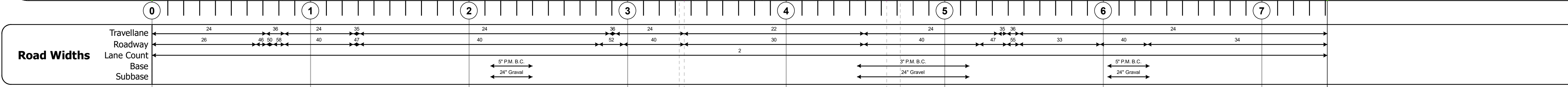
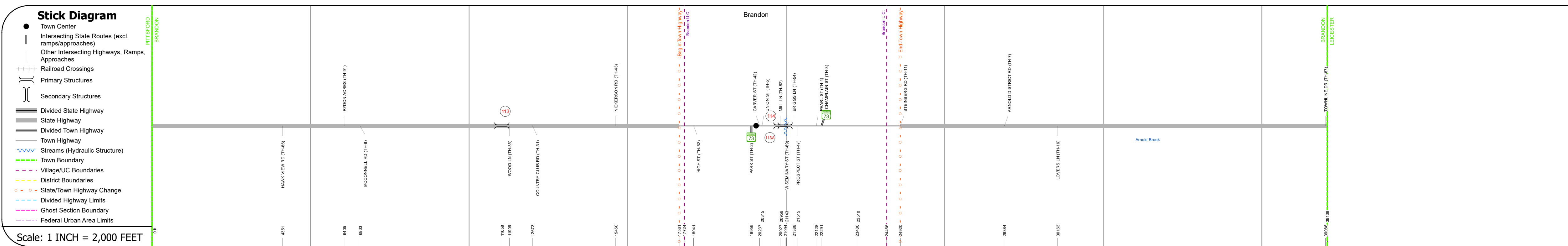
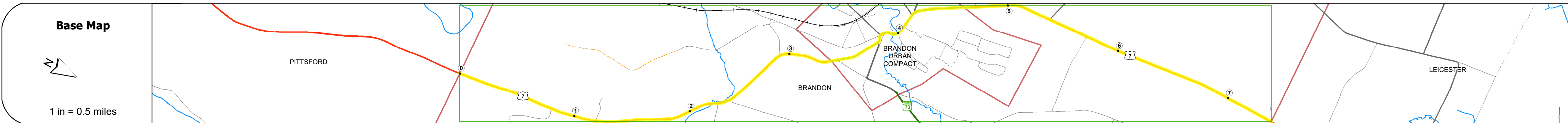
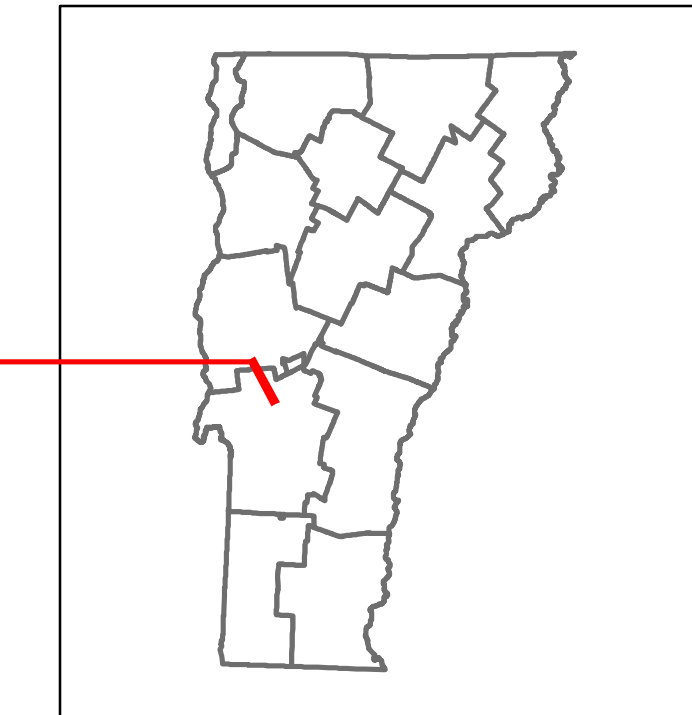
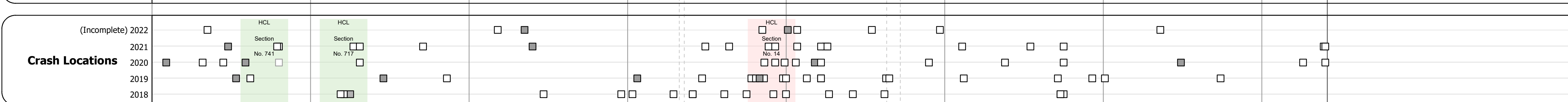


DISTRICT	TOWN	ROUTE
3	BRANDON	US-7



Year	7844	6614	8180	8580	7630
2021	7844	6614	8180	8580	7630
2020	6923	5838	7221	6602	4924
2019	8174	6893	8525	10156	5813
2018	8400	6900	6900	628200	10100
2017	8400	6900	6900	628200	10100



### STRUCTURE DESCRIPTIONS

**Bridge 113:**  
Culvert - 1926  
Structure No. 300019011311021  
Length: 14'  
Facility Carried: US7  
Structure Type: RC BOX  
Features Intersected: POND OUTLET  
Maintenance/Ownership: State

**Bridge 113A:**  
Culvert - 2017  
Structure No. 300019113A11021  
Length: 12'  
Facility Carried: US7  
Structure Type: PRECAST RC FRAME  
Features Intersected: OVERFLOW  
Maintenance/Ownership: Town

**Bridge 114:**  
Culvert (Arch) - 1900  
Structure No. 200019011411022  
Length: 39'  
Height: 5.33'  
Width: 3.8'  
Facility Carried: US 07 ML  
Structure Type: 2 SPAN STONE ARCH  
Features Intersected: NESHOBE RIVER  
3  
Maintenance/Ownership: Town

<b>Historic Projects</b> <ul style="list-style-type: none"> <li>Unknown</li> <li>Retreatment</li> <li>Resurface</li> <li>Bituminous Mix</li> <li>Skippy Mix</li> <li>Bituminous Seal</li> </ul>	<b>Functional Class</b> <ul style="list-style-type: none"> <li>1 - Interstate System</li> <li>2 - Other</li> <li>3 - Principal Arterial</li> <li>4 - Minor Arterial</li> <li>5 - Major Collector</li> <li>6 - Minor Collector</li> </ul>	<b>Curves</b> <ul style="list-style-type: none"> <li>Left</li> <li>Right</li> </ul>	<b>Grades</b> <ul style="list-style-type: none"> <li>grade up</li> <li>grade down</li> </ul>	<b>Traffic Counters</b> <ul style="list-style-type: none"> <li>Continuous (CTC)</li> <li>Weight-In-Motion (WIM)</li> <li>Short-Term, Scheduled</li> <li>Short-Term, Unscheduled</li> </ul>	<b>Crash Locations</b> <ul style="list-style-type: none"> <li>Fatal</li> <li>Injury</li> <li>Property Damage Only</li> <li>Unknown Crash Type</li> </ul>	<b>Mileage by Functional Class By Sheet</b> 019-3 3 - Other Principal Arterial 7.413	<b>Mileage by Town By Sheet</b> BRANDON - U007-1102 7.413 of 7.413	<b>DISTRICT</b> 3	<b>TOWN</b> BRANDON	<b>Date:</b> 10/03/22	<b>ROUTE</b> US-7 ETE mileage: 77.845 to 85.258
--	---	--	---	---	---	---	---	----------------------	------------------------	-----------------------	---