
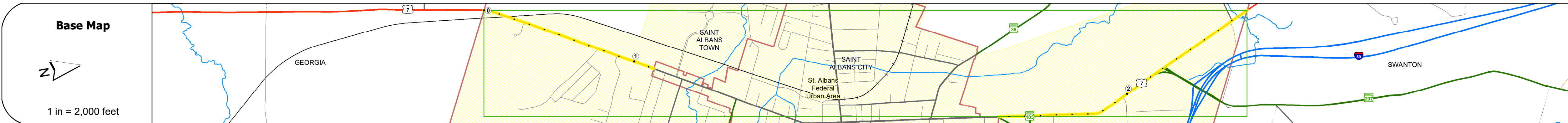
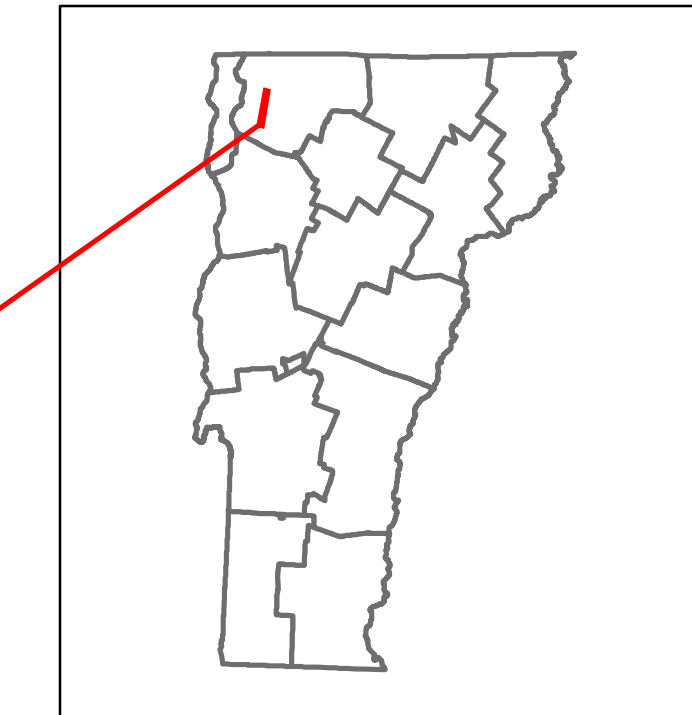


DISTRICT	TOWN	ROUTE
8	SAINT ALBANS TOWN	US-7



STRUCTURE DESCRIPTIONS

Bridge 169:
Stringer/multi-beam or girder - 1936
Structure No. 200285016906132
Length: 255'
Height: 5.33'
Width: 2.9'
Under Clearance: 1.58'
Facility Carried: US 07 ML
Structure Type: 3 SPAN ROLLED BEAM
Features Intersected: US 7 OVER NECRR
Surface: Bituminous
Maintenance/Ownership: State

Bridge 172:
Culvert - 1928
Structure No. 300285017206131
Length: 10'
Facility Carried: US7
Structure Type: RC BOX
Features Intersected: BROOK
Maintenance/Ownership: State

Road Widths	Travellane: 38', 31', 35', 38', 30' Roadway: 2', 2' Lane Count: 2, 2 Base: 24" Crushed Rock, 8" - 12" Subbase: 8" - 12", 12" - 18"	22', 22', 24', 63', 72', 57', 35', 48', 24', 36', 30', 22', 35', 35', 42', 38', 59', 78', 65', 51', 44', 46', 26', 30'
Curves	3	14
Grades		
Guardrails		
Rumblestrips		
Historic Projects	2001 STP 2132(1)B 1993 RS 0255(14) 1989 HMA 2120 1983 HMA 2429 1987 BP 019-5-6601 1973 Unknown 1954 APP 2154 1938 WPGH 52-E 1928 FAP 52-B	2004 STP 2335(1) 2004 STP 2335(1) 1992 HMA 2235 1995 APP 12155 1975 BP 019-5-7507 1928 FAP 82-D 1928 S1 1928 FAP 82-C
Maintenance Garage	District 8 - DMF Maintenance St Albans Garage	District 8 - DMF Maintenance Highgate Garage
Speed Zone	40	40
Functional Class	5	4, 5
National Highway System		
Limited Access Highway		Partial
Customer Service Level	Local Connector	Regional Corridor, Local Connector
Traffic Counters		
AADT	2021: 3688 2020: 3254 2019: 3834 2018: 3800 2017: 3800	14005, 12829, 13431, 13575, 9669, 6364 12493, 13759, 14384, 13445, 6918, 3126 15180, 16718, 17477, 16337, 8406, 3798 14300, 15700, 15600, 14600, 3800 14300, 15500, 16000, 15000, 3900
Crash Locations	(Incomplete) 2022, 2021, 2020, 2019, 2018	HCL Section No. 697, Section No. 17, Section No. 30, Section No. 419, Section No. 80

Historic Projects Unknown, Bituminous Concrete, Bituminous Macadam, Resurface, Bituminous Mix, Skiny Mix, Concrete, Reclaimed Base and Bituminous Concrete, Surface Treated Gravel, Plant Mix, Freeways and Expressways	Functional Class 1 - Interstate System, 2 - Other, 3 - Principal Arterial, 4 - Minor Arterial, 5 - Major Collector, 6 - Minor Collector	Curves Left, Right, Grades (degrees), Left, Right, grade up, grade down	Traffic Counters Continuous (CTC), Weigh-In-Motion (WIM), Short-Term, Scheduled, Short-Term, Unscheduled	Crash Locations Fatal, Injury, Property Damage Only, High Crash Locations (HCL's)	Mileage by Functional Class By Sheet 8200, 019-6, 0285, 4 - Minor Arterial, 4 - Minor Arterial, 5 - Major Collector	Mileage by Town By Sheet SAINT ALBANS TOWN - U007-0613, 2.897 of 2.897	DISTRICT 8	TOWN SAINT ALBANS TOWN	Date: 10/02/22	ROUTE US-7 ETE mileage: 158.005 to 159.138, 161.387 to 163.151
Page Total Mileage: 2.897 mi						Page Total Mileage: 2.897 mi				