




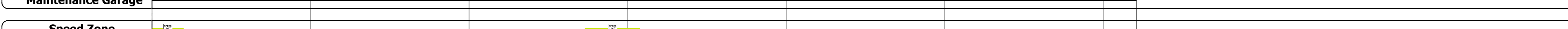
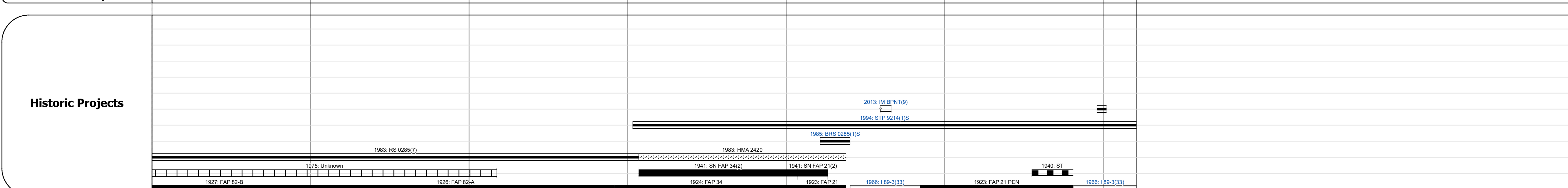

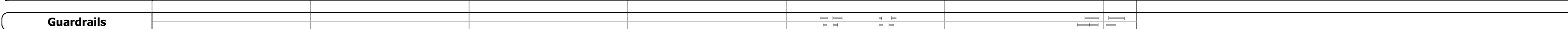
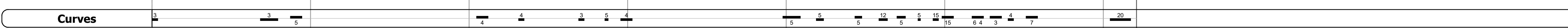
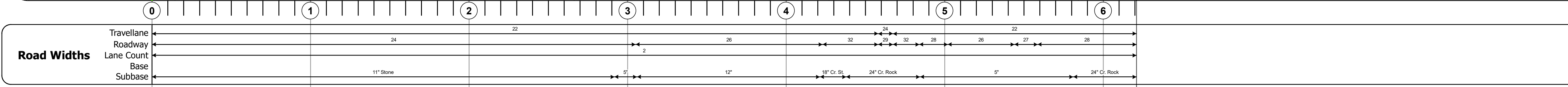
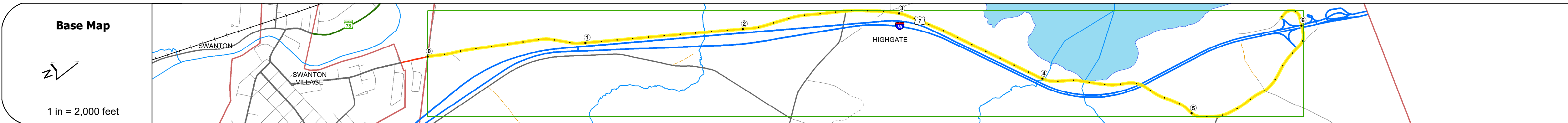
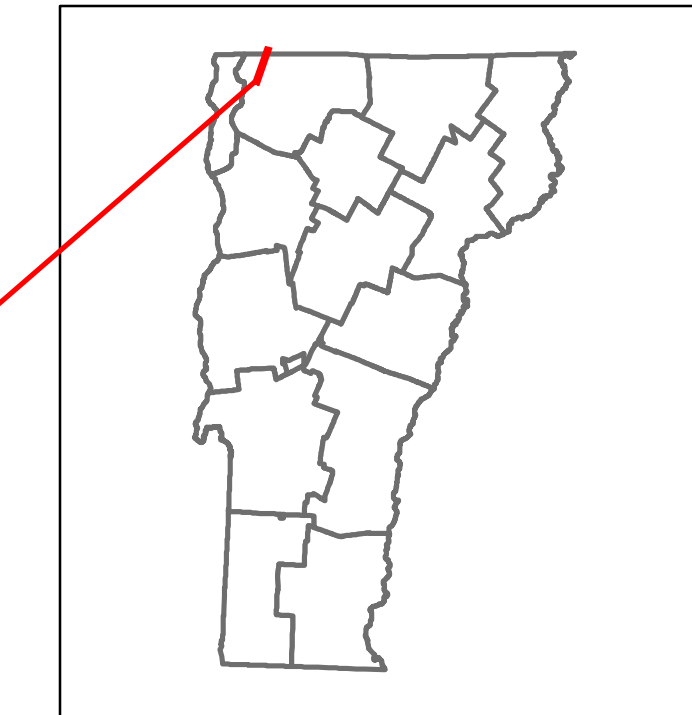


Route Log and Progress Chart

DRAFT

Please Note: Errors and Omissions May Exist.
Contact the VTrans Mapping Section with questions or concerns.

| | | |
|----------|----------|-------|
| DISTRICT | TOWN | ROUTE |
| 8 | HIGHGATE | US-7 |



| Year | Station 0-1 | Station 1-2 | Station 2-3 | Station 3-4 | Station 4-5 | Station 5-6 |
|------|-------------|-------------|-------------|-------------|-------------|-------------|
| 2021 | 820 | 724 | 609 | 399 | 409 | |
| 2020 | 724 | 855 | 537 | 352 | 361 | |
| 2019 | 855 | 850 | 634 | 416 | 426 | |
| 2018 | 850 | 1200 | 1200 | 420 | 300 | |
| 2017 | 870 | 1200 | 1200 | 430 | 310 | |

| Year | Crash Locations |
|-------------------|-----------------|
| (Incomplete) 2022 | |
| 2021 | |
| 2020 | |
| 2019 | 1 |
| 2018 | |

STRUCTURE DESCRIPTIONS

- Bridge 181:** Culvert - 1941, Structure No. 300285018106091, Length: 9', Facility Carried: US7, Structure Type: RC BOX, Features Intersected: BROOK, Maintenance/Ownership: State
- Bridge 182:** Stringer/multi-beam or girder - 1984, Structure No. 200285018206092, Length: 92', Height: 5.33', Width: 3.3', Facility Carried: US 07 ML, Structure Type: WELDED PLATE GIRDER, Features Intersected: ROCK RIVER, Surface: Bituminous, Maintenance/Ownership: State
- Bridge 183:** Stringer/multi-beam or girder - 1965, Structure No. 200285018306092, Length: 299', Height: 5.33', Width: 3.0', Under Clearance: 1.42', Facility Carried: US 07 ML, Structure Type: SPAN ROLLED BEAM, Features Intersected: 189 UNDER US 7, Maintenance/Ownership: State
- Bridge 184:** Stringer/multi-beam or girder - 1965, Structure No. 200285018406092, Length: 254', Height: 5.33', Width: 3.2', Under Clearance: 1.33', Facility Carried: US 07 ML, Structure Type: 4 SP CONT ROLLED BM, Features Intersected: 189 UNDER US 7, Maintenance/Ownership: State

| | | | | | | | | | | | |
|--|--|--|---|---|---|---|--|-------------------------------------|-------------------------|--|---|
| Historic Projects <ul style="list-style-type: none"> Unknown Retreatment Resurface Bituminous Mix Skinny Mix Bituminous Seal | Functional Class <ul style="list-style-type: none"> 1 - Interstate System 2 - Other Freeways and Expressways 3 - Principal Arterial 4 - Minor Arterial 5 - Major Collector 6 - Minor Collector | Curves <ul style="list-style-type: none"> Left (degrees) Right (degrees) | Grades <ul style="list-style-type: none"> Special grade up Special grade down | Traffic Counters <ul style="list-style-type: none"> Continuous (CTC) Weight-In-Motion (WIM) Short-Term, Scheduled Short-Term, Unscheduled | Crash Locations <ul style="list-style-type: none"> Fatal Injury Property Damage Only Unknown Crash Type | Mileage by Functional Class By Sheet 0285 5 - Major collector 6.209 | Mileage by Town By Sheet HIGHGATE - U007-0609 6.209 of 6.209 | DISTRICT 8 | TOWN HIGHGATE | Date: 10/02/22 | ROUTE US-7 ETE mileage: 170.118 to 176.327 |
| Speed Zones 25 30 35 40 45 50 55 60 65 | | | | | | Page Total Mileage: 6.209 mi | | Page Total Mileage: 6.209 mi | | 1 of 1 TWN mileage: 0.0 to 6.209 | |