Route Log and Progress Chart

DRAFT

Please Note: Errors and Omissions May Exist.
Contact the VTrans Mapping Section with questions or concerns.

DISTRICT	TOWN	ROUTE
5	SHELBURNE	US-7

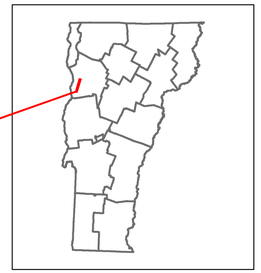

7

Base Map

1 in = 2,000 feet

Stick Diagram

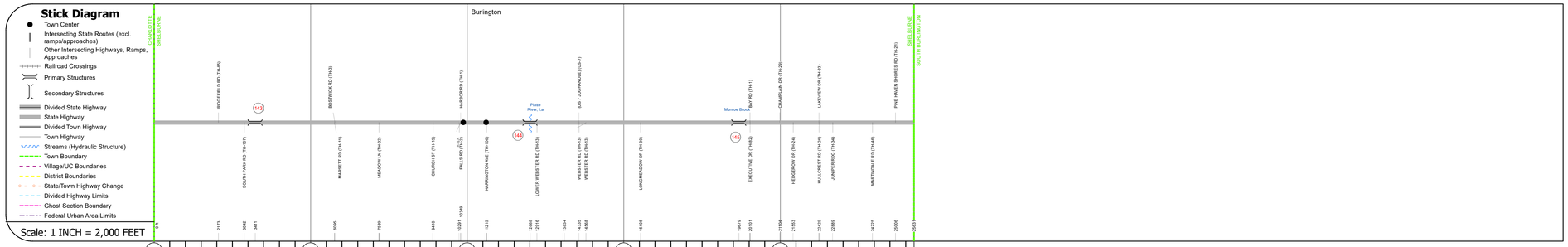

Road Widths

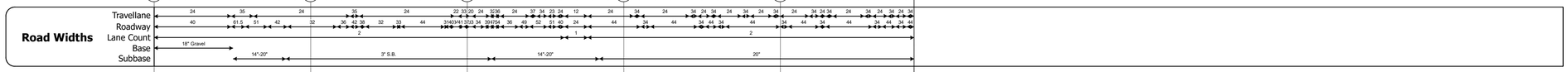

Curves

Grades

Guardrails

Rumblestrips



Historic Projects

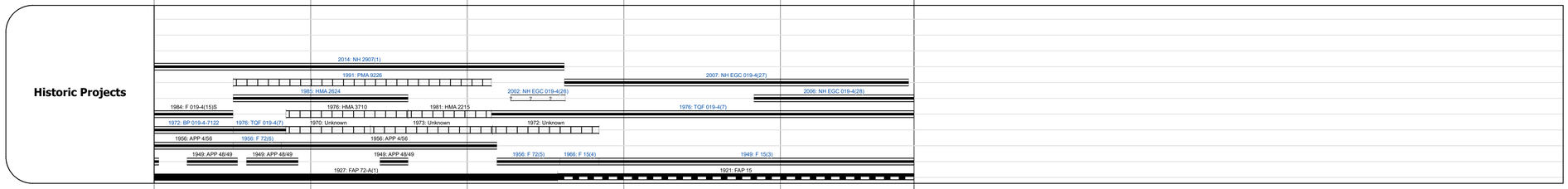

Maintenance Garage



Speed Zone



Functional Class

National Highway System

Limited Access Highway



Customer Service Level



Traffic Counters

AADT

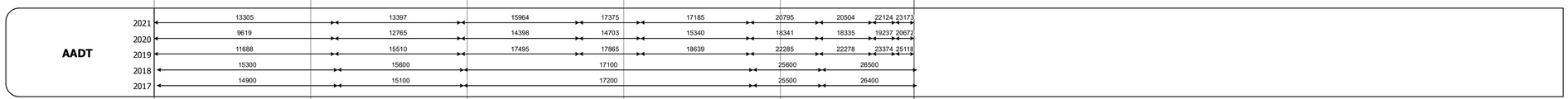

Crash Locations

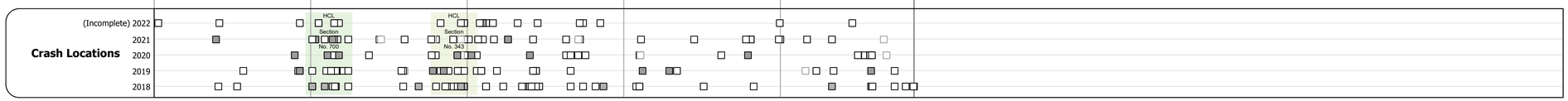

STRUCTURE DESCRIPTIONS

Bridge 143:
Culvert - 1956
Structure No. 300019014304131
Length: 12'
Facility Carried: US7
Structure Type: RC BOX
Features Intersected: CLARK FARM BROOK
Maintenance/Ownership: State

Bridge 144:
Stringer/multi-beam or girder - 2001
Structure No. 200019014404132
Length: 275'
Height: 5.33'
Width: 5.3'
Facility Carried: US 07 ML
Structure Type: 3 SP CONT CUR PL GIR
Features Intersected: LAPLATTE RIVER
Surface: Bituminous
Maintenance/Ownership: State

Bridge 145:
Culvert - 2005
Structure No. 300019014504131
Length: 17'
Facility Carried: US7
Structure Type: SEGMENTAL RC BOX
Features Intersected: MUNROE BROOK
Maintenance/Ownership: State

Historic Projects: Unknown; Retreatment; Resurface; Bituminous Mix; Skinny Mix; Bituminous Seal; Bituminous Concrete; Bituminous Macadam; Cold Plane and Bituminous Concrete; Concrete; Gravel; Surface Treated Gravel; Plant Mix; Reclaimed Base and Bituminous Concrete

Indicated plans available - http://vtransmap01.aot.state.vt.us/rp/dpr/Diwebstore/

Functional Class: 1 - Interstate System; 2 - Other Freeways and Expressways; 3 - Principal Arterial; 4 - Minor Arterial; 5 - Major Collector; 6 - Minor Collector

Speed Zones: SPEED LIMIT 25; 30; 35; 40; 45; 50; 55; 60; 65

Curves: (degrees) Left, Right

Grades: (percent) grade up, grade down

Road Widths (ft)

Traffic Counters: Continuous (CTC); Weigh-In-Motion (WIM); Short-Term, Scheduled; Short-Term, Unscheduled (counter ID)

AADT (AADT)

Crash Locations: Fatal; Injury; Property Damage Only; Unknown Crash Type

High Crash Locations (HCL's): Sections (& Intersections) HCL No.; 1 - 100 (1 - 10); 101 - 200 (11 - 20); 201 - 300 (21 - 30); 301 - 400 (31 - 40); 401 - 800 (41 - 113)

Mileage by Functional Class By Sheet

019-4	3 - Other Principal Arterial	4.854

Page Total Mileage: 4.854 mi

Mileage by Town By Sheet

SHELBURNE - U007-0413	4.854 of 4.854

Page Total Mileage: 4.854 mi

DISTRICT	TOWN	Date: 10/02/22	ROUTE
5	SHELBURNE	1 of 1 TWN mileage: 0.0 to 4.854	US-7 ETE mileage: 123.819 to 128.673