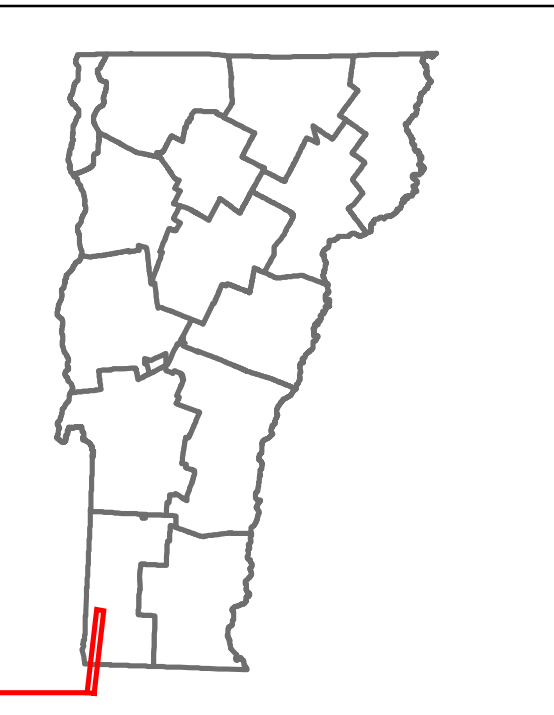
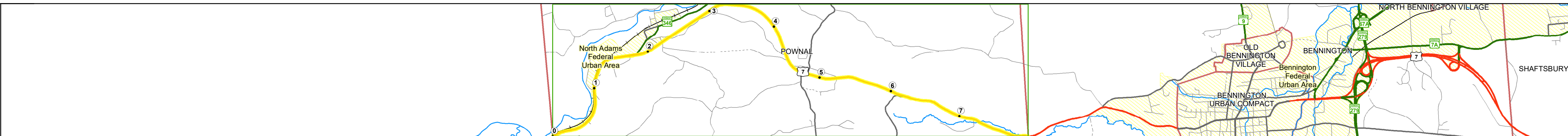


DISTRICT	TOWN	ROUTE
1	POWNAL	US-7



Base Map

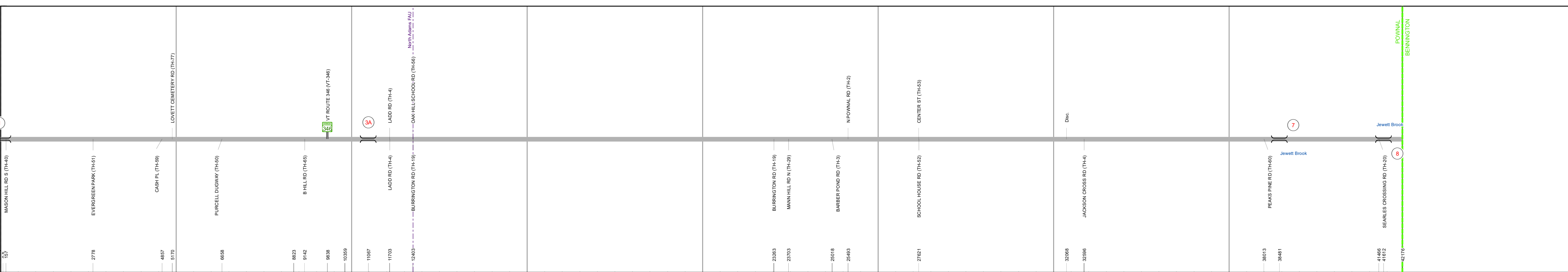
1 in = 0.9 miles



Stick Diagram

- Town Center
- Intersecting State Routes (excl. ramps/approaches)
- Other Intersecting Highways, Ramps, Approaches
- Railroad Crossings
- Primary Structures
- Secondary Structures
- Divided State Highway
- State Highway
- Divided Town Highway
- Town Highway
- Streams (Hydraulic Structure)
- Town Boundary
- Village/IC Boundaries
- District Boundaries
- State/Town Highway Change
- Divided Highway Limits
- Ghost Section Boundary
- Federal Urban Area Limits

Scale: 1 INCH = 2,000 FEET



STRUCTURE DESCRIPTIONS

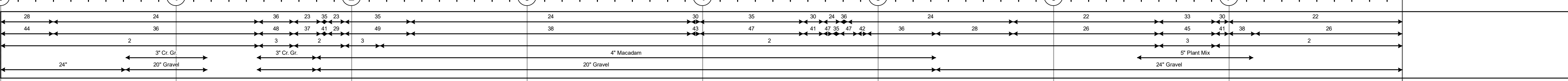
Bridge 1:
Culvert - 1953
Structure No. 300019000102081
Length: 6'
Facility Carried: US7
Structure Type: ACCGMP
Features Intersected: BROOK
Maintenance/Ownership: State

Bridge 3A:
Culvert - 1961
Structure No. 300019003A02081
Length: 6'
Facility Carried: US7
Structure Type: ACCGMP
Features Intersected: LADD BROOK
Maintenance/Ownership: State

Bridge 7:
Culvert - 1926
Structure No. 300137000702081
Length: 19'
Facility Carried: US7
Structure Type: RC BOX
Features Intersected: JEWETT BROOK
Maintenance/Ownership: State

Bridge 8:
Culvert - 1926
Structure No. 300137000802081
Length: 19'
Facility Carried: US7
Structure Type: RC BOX
Features Intersected: JEWETT BROOK
Maintenance/Ownership: State


Road Widths




Curves



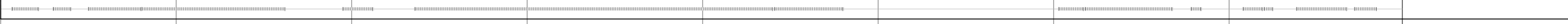
Grades



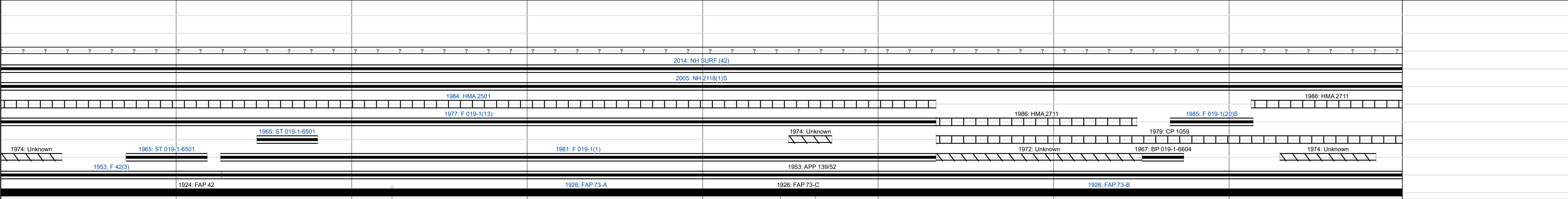
Guardrails



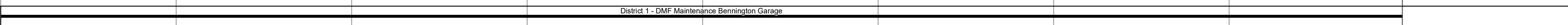
Rumblestrips




Historic Projects




Maintenance Garage



Speed Zone




Functional Class




National Highway System



Limited Access Highway




Customer Service Level



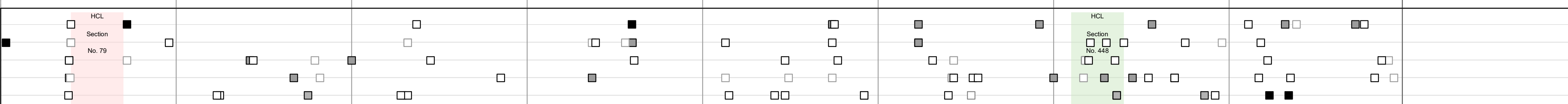
Traffic Counters



AADT



Crash Locations



Historic Projects

- Unknown
- Retreatment
- Resurface
- Bituminous Mix
- Skippy Mix
- Bituminous Seal
- Surface Treated Gravel
- Cold Plane and Freeways and Expressways
- Reclaimed Base and Bituminous Concrete
- Concrete

Functional Class

- 1 - Interstate
- 2 - Other Freeways and Expressways
- 3 - Principal Arterial
- 4 - Minor Arterial
- 5 - Major Collector
- 6 - Minor Collector

Speed Zones

- 25
- 30
- 35
- 40
- 45
- 50
- 55
- 60
- 65

Curves

- Left (degrees)
- Right

Grades

- down
- up
- grade down
- grade up

Road Widths

(ft)

Traffic Counters

- Continuous (CTC)
- Weigh-In-Motion (WIM)
- Short-Term, Scheduled
- Short-Term, Unscheduled

Crash Locations

- Fatal
- Injury
- Property Damage Only
- Unknown Crash Type

High Crash Locations (HCL's)

Sections (& Intersections)

- 1 - 100 (1 - 10)
- 101 - 200 (11 - 20)
- 201 - 300 (21 - 30)
- 301 - 400 (31 - 40)
- 401 - 800 (41 - 113)

AADT (AADT)

Mileage by Functional Class By Sheet

019-1 3 - Other Principal Arterial 7.988

Mileage by Town By Sheet

POWNAI - U007-0208 7.988 of 7.988

DISTRICT 1

TOWN POWNAI

Date: 10/02/22

ROUTE US-7

ETE mileage: 0.0 to 7.988

Page Total Mileage: 7.988 mi