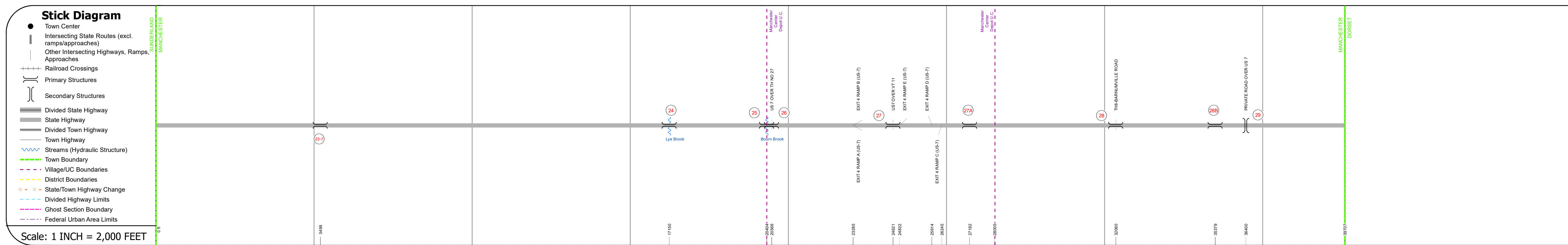
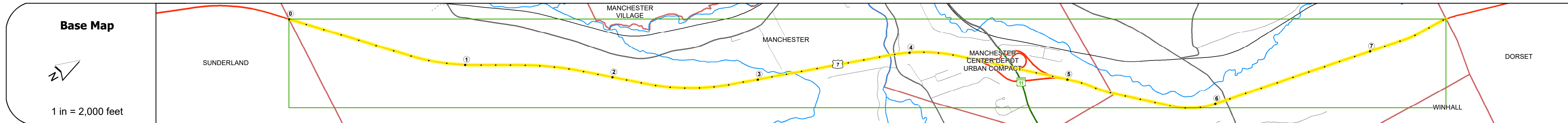
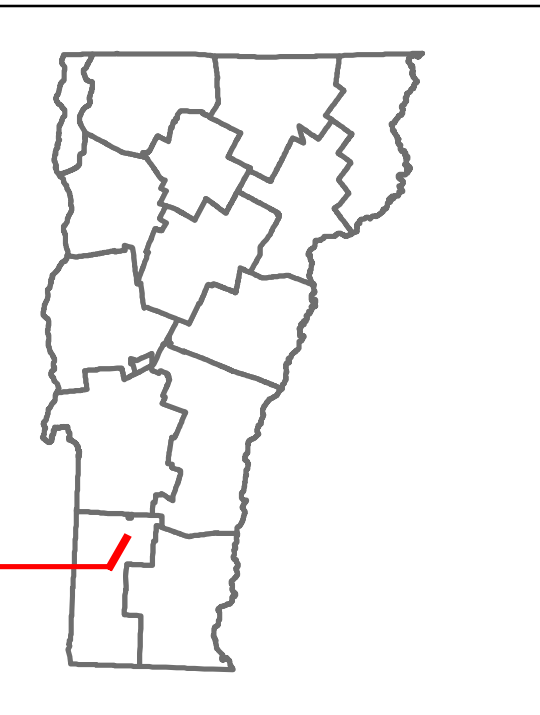


DISTRICT	TOWN	ROUTE
1	MANCHESTER	US-7



Mile	0	1	2	3	4	5	6	7
<b>Road Widths</b>	Travellane Roadway Lane Count Base Subbase	35 47 3	24 40 2	35 47 3	24 40 2	24 40 2	24 44 2	35 47.5 3
<b>Curves</b>							2.2	2
<b>Grades</b>								4.07
<b>Guardrails</b>								
<b>Rumblestrips</b>								
<b>Historic Projects</b>		2013 NH SURF(29) 2000 NH 6812(1)S					2016 NH SURF(50) 2009 NH 2608(1)	1990 F 019-2119(5)C1 1990 F 019-2114(C1)
<b>Maintenance Garage</b>								District 1 - DMF Maintenance East Dorset Garage
<b>Speed Zone</b>								55
<b>Functional Class</b>								3
<b>National Highway System</b>								NHS - Other NHS Routes
<b>Limited Access Highway</b>								Full
<b>Customer Service Level</b>								Interstate Or Divided Highway Arterial Highway
<b>Traffic Counters</b>								8090
<b>AADT</b>	2021	5685						3299
	2020	5018						2912
	2019	5924						3438
	2018	6200						3200
	2017	5800						2900
<b>Crash Locations</b>	(Incomplete) 2022							
	2021							
	2020							
	2019							
	2018							

### STRUCTURE DESCRIPTIONS

**Bridge 23-7:**  
Culvert - 1982  
Structure No. 30001923-702061  
Length: 9'  
Facility Carried: US7  
Structure Type: ACCGMP  
Features Intersected: BROOK  
Maintenance/Ownership: State

**Bridge 24:**  
Culvert - 1982  
Structure No. 200019002402062  
Length: 28'  
Height: 5.33'  
Width: 4.2'  
Facility Carried: US 07 ML  
Structure Type: RC FRAME  
Features Intersected: LYE BROOK  
Surface: Bituminous  
Maintenance/Ownership: State

**Bridge 25:**  
Stringer/multi-beam or girder - 1982  
Structure No. 200019002502062  
Length: 124'  
Height: 5.33'  
Width: 4.5'  
Facility Carried: US 07 ML  
Structure Type: WELDED PLATE GIRDER  
Features Intersected: BOURN BROOK  
Surface: Bituminous  
Maintenance/Ownership: State

**Bridge 26:**  
Culvert - 1982  
Structure No. 200019002602062  
Length: 30'  
Height: 5.33'  
Under Clearance: 1.17'  
Facility Carried: US 07 ML  
Structure Type: RC FRAME  
Features Intersected: US 7 OVER TH NO 27  
Maintenance/Ownership: State

**Bridge 27:**  
Stringer/multi-beam or girder - 1989  
Structure No. 200019002702062  
Length: 228'  
Height: 5.33'  
Width: 4.7'  
Under Clearance: 1.25'  
Facility Carried: US 07 ML  
Structure Type: 3 SP CONT WLD GIRDER  
Features Intersected: US7 OVER VT 11  
Surface: Bituminous  
Maintenance/Ownership: State

**Bridge 27A:**  
Culvert - 1990  
Structure No. 300019027A02061  
Length: 14'  
Under Clearance: 1.17'  
Facility Carried: US7  
Structure Type: RC BOX  
Features Intersected: PRIVATE-BETTIE ROAD  
Maintenance/Ownership: State

**Bridge 28:**  
Culvert - 1989  
Structure No. 200019002802062  
Length: 42'  
Height: 5.33'  
Under Clearance: 1.25'  
Facility Carried: US 07 ML  
Structure Type: CGMPPA  
Features Intersected: TH8-BARNUMVILLE ROAD  
Maintenance/Ownership: State

**Bridge 28B:**  
Culvert - 1990  
Structure No. 300019028B02061  
Length: 12'  
Facility Carried: US7  
Structure Type: RC BOX  
Features Intersected: STONEY BROOK  
Maintenance/Ownership: State

**Unknown 29:**  
Unknown  
Structure No. 2002060D2902062  
Structure Type: Unknown  
Features Intersected: PRIVATE ROAD OVER US 7  
Maintenance/Ownership: State

<b>Historic Projects</b> <ul style="list-style-type: none"> <li>Unknown</li> <li>Retreatment</li> <li>Resurface</li> <li>Bituminous Mix</li> <li>Skinny Mix</li> <li>Bituminous Seal</li> </ul>	<b>Functional Class</b> <ul style="list-style-type: none"> <li>1 - Interstate System</li> <li>2 - Other Freeways and Expressways</li> <li>3 - Principal Arterial</li> <li>4 - Minor Arterial</li> <li>5 - Major Collector</li> <li>6 - Minor Collector</li> </ul>	<b>Curves</b> <ul style="list-style-type: none"> <li>Left (degrees)</li> <li>Right (degrees)</li> </ul>	<b>Grades</b> <ul style="list-style-type: none"> <li>Special grade up</li> <li>Special grade down</li> </ul>	<b>Traffic Counters</b> <ul style="list-style-type: none"> <li>Continuous (CTC)</li> <li>Weigh-In-Motion (WIM)</li> <li>Short-Term, Scheduled</li> <li>Short-Term, Unscheduled</li> </ul>	<b>Crash Locations</b> <ul style="list-style-type: none"> <li>Fatal</li> <li>Injury</li> <li>Property Damage Only</li> <li>Unknown Crash Type</li> </ul>	<b>Mileage by Functional Class By Sheet</b> 019-2 3 - Other Principal Arterial 019-1 3 - Other Principal Arterial Fatal: 2,857 Injury: 4,663	<b>Mileage by Town By Sheet</b> MANCHESTER - U007-0206 7.52 of 7.52	<b>DISTRICT</b> 1	<b>TOWN</b> MANCHESTER	<b>Date:</b> 10/02/22	<b>ROUTE</b> US-7 ETE mileage: 29.84 to 37.36
<b>Speed Zones</b> 25 30 35 40 45 50 55 60 65						<b>Page Total Mileage: 7.520 mi</b>		<b>Page Total Mileage: 7.52 mi</b>		<b>1 of 1 TWN mileage: 0.0 to 7.52</b>	