Route Log and Progress Chart

DRAFT

Please Note: Errors and Omissions May Exist.
Contact the VTrans Mapping Section with questions or concerns.

DISTRICT	TOWN	ROUTE
1	BENNINGTON	US-7

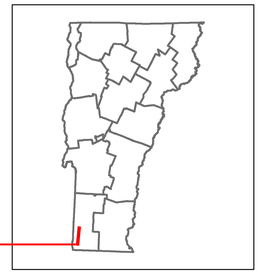

7

Base Map

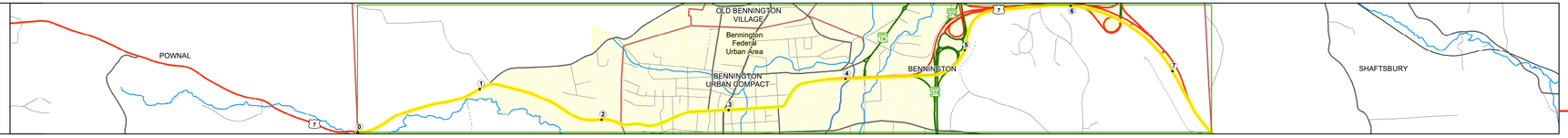

Stick Diagram

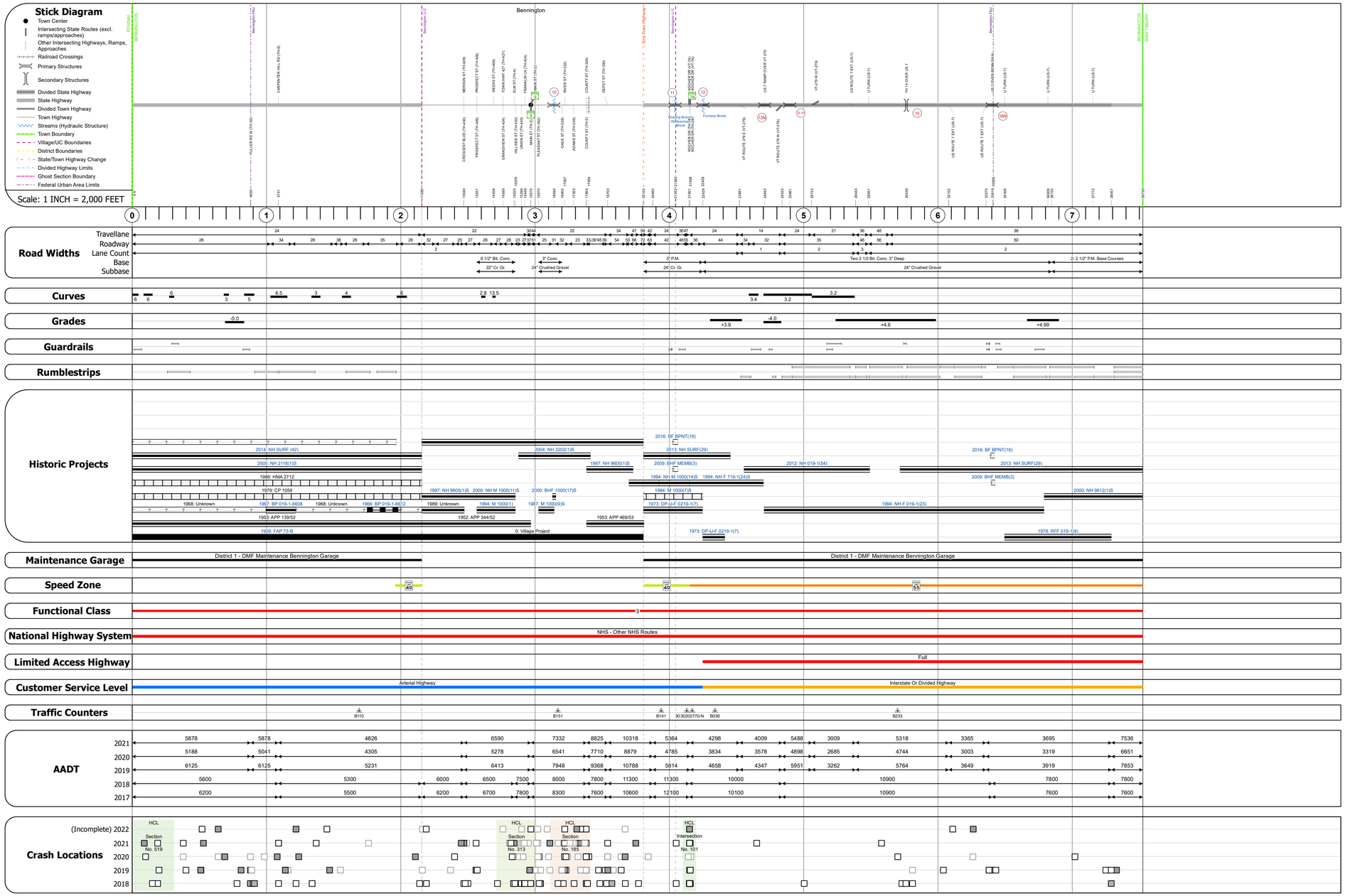

STRUCTURE DESCRIPTIONS

Bridge 10:
Girder and floorbeam system - 1936
Structure No. 201000001002022
Length: 53'
Height: 5.33'
Width: 3.1'
Facility Carried: US 07 ML
Structure Type: RIVETED THRU GIRDER
Features Intersected: WALLOOMSAC RIVER
Surface: Bituminous
Maintenance/Ownership: City/Municipal

Bridge 11:
Stringer/multi-beam or girder - 1973
Structure No. 201000001102022
Length: 156'
Height: 5.33'
Width: 8.4'
Facility Carried: US 07 ML
Structure Type: WELDED PLATE GIRDER
Features Intersected: ROARING BRANCH
Surface: Bituminous
Maintenance/Ownership: State

Bridge 12:
Culvert - 1973
Structure No. 200719001202022
Length: 25'
Height: 5.33'
Facility Carried: US 07 ML
Structure Type: RC BOX
Features Intersected: FURNACE BROOK
Maintenance/Ownership: State

Bridge 13N:
Stringer/multi-beam or girder - 1973
Structure No. 200719013N02022
Length: 193'
Height: 5.33'
Width: 5.5'
Under Clearance: 1.42'
Facility Carried: US 07 RAMP
Structure Type: 2 SP CONT CUR GIRDER
Features Intersected: US 7 RAMP OVER VT 279
Surface: Bituminous
Maintenance/Ownership: State

Bridge 13-1N:
Culvert - 1972
Structure No. 300019131N02021
Length: 8'
Facility Carried: US7
Structure Type: CGMPP
Features Intersected: BROOK
Maintenance/Ownership: State

Unknown 15:
Unknown
Structure No. 2002020D1502021
Structure Type: Unknown
Features Intersected: TH 14 OVER US 7
Maintenance/Ownership: State

Bridge 16N:
Stringer/multi-beam or girder - 1973
Structure No. 200019016N02022
Length: 140'
Height: 5.33'
Width: 4.3'
Under Clearance: 1.25'
Facility Carried: US 07 ML
Structure Type: WELDED PLATE GIRDER
Features Intersected: US 7 OVER BENN SH N
Surface: Bituminous
Maintenance/Ownership: State

Historic Projects: Unknown, Retreatment, Resurface, Bituminous Mix, Skinny Mix, Bituminous Seal, Bituminous Concrete, Bituminous Macadam, Cold Plane and Bituminous Concrete, Concrete, Gravel, Surface Treated, Gravel, Plant Mix, Reclaimed Base and Bituminous Concrete

Indicated plans available - http://vtransmap01.aot.state.vt.us/rp/dpr/Diwebstore/

Functional Class: 1 - Interstate System; 2 - Other Freeways and Expressways; 3 - Principal Arterial; 4 - Minor Arterial; 5 - Major Collector; 6 - Minor Collector

Speed Zones: SPEED 25, SPEED 30, SPEED 35, SPEED 40, SPEED 45, SPEED 50, SPEED 55, SPEED 60, SPEED 65

Curves: (degrees) Left, Right

Grades: (percent) grade up, grade down

Road Widths (ft)

Traffic Counters: Continuous (CTC); Weigh-In-Motion (WIM); Short-Term, Scheduled; Short-Term, Unscheduled (counter ID)

AADT (AADT)

Crash Locations: Fatal; Injury; Property Damage Only; Unknown Crash Type

High Crash Locations (HCL's): Sections (& Intersections)
HCL No.
1 - 100 (1 - 10)
101 - 200 (11 - 20)
201 - 300 (21 - 30)
301 - 400 (31 - 40)
401 - 800 (41 - 113)

Mileage by Functional Class By Sheet

719-1	3 - Other Principal Arterial	0.368
019-1	3 - Other Principal Arterial	7.157

Page Total Mileage: 7.525 mi

Mileage by Town By Sheet

BENNINGTON - U007-0202	7.525 of 7.525

Page Total Mileage: 7.525 mi

DISTRICT	TOWN	Date: 10/02/22	ROUTE
1	BENNINGTON	1 of 1 TWN mileage: 0.0 to 7.525	US-7 ETE mileage: 7.988 to 15.513