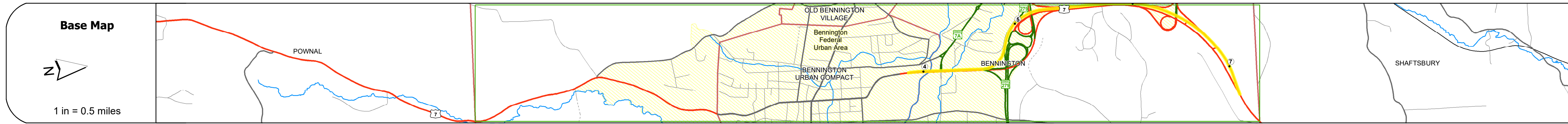
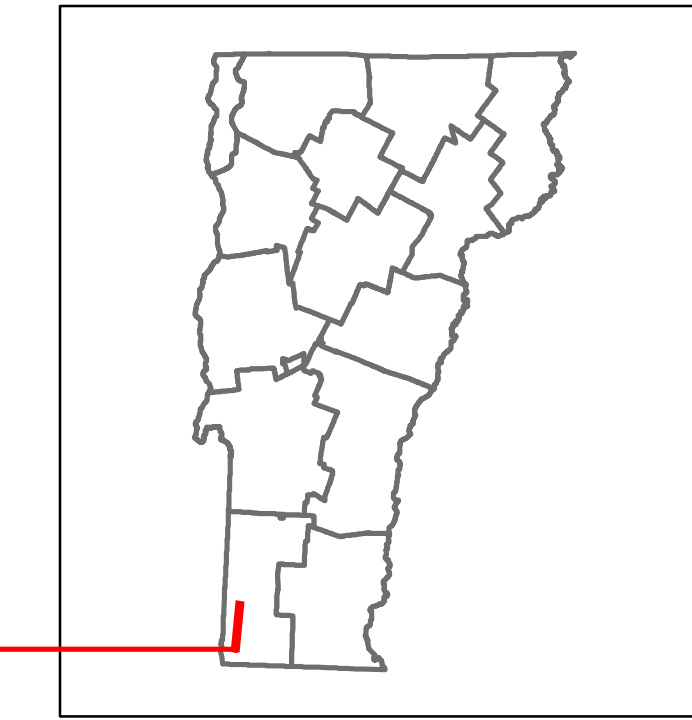


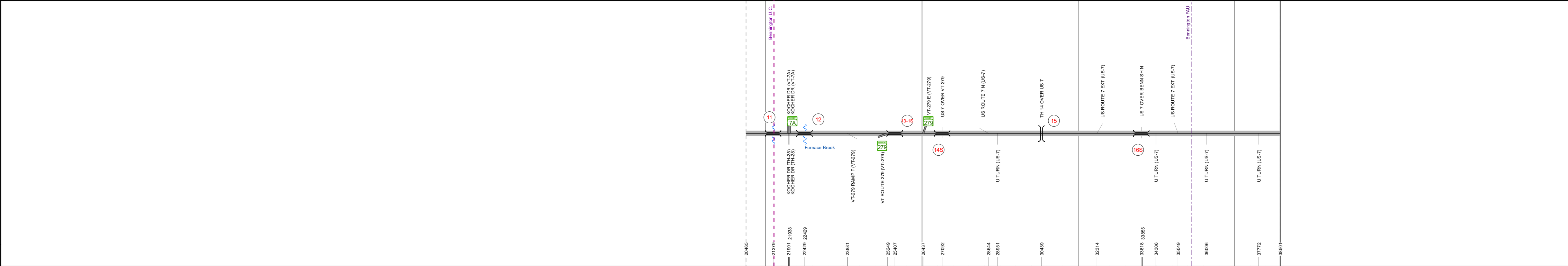
DISTRICT	TOWN	ROUTE
1	BENNINGTON	US-7



**Stick Diagram**

- Town Center
- Intersecting State Routes (excl. ramps/approaches)
- Other Intersecting Highways, Ramps, Approaches
- Railroad Crossings
- Primary Structures
- Secondary Structures
- Divided State Highway
- State Highway
- Divided Town Highway
- Town Highway
- Streams (Hydraulic Structure)
- Town Boundary
- Village/IC Boundaries
- District Boundaries
- State/Town Highway Change
- Divided Highway Limits
- Ghost Section Boundary
- Federal Urban Area Limits

Scale: 1 INCH = 2,000 FEET



**STRUCTURE DESCRIPTIONS**

**Bridge 11:**  
Stringer/multi-beam or girder - 1973  
Structure No. 201000001102022  
Length: 156'  
Height: 5.33'  
Width: 8.4'  
Facility Carried: US 07 ML  
Structure Type: WELDED PLATE GIRDER  
Features Intersected: ROARING BRANCH  
Surface: Bituminous  
Maintenance/Ownership: State

**Bridge 12:**  
Culvert - 1973  
Structure No. 200719001202022  
Length: 25'  
Height: 5.33'  
Facility Carried: US 07 ML  
Structure Type: RC BOX  
Features Intersected: FURNACE BROOK  
Maintenance/Ownership: State

**Bridge 13-15:**  
Culvert - 1972  
Structure No. 300019131502021  
Length: 8'  
Facility Carried: US7  
Structure Type: CGMPP  
Features Intersected: BROOK  
Maintenance/Ownership: State

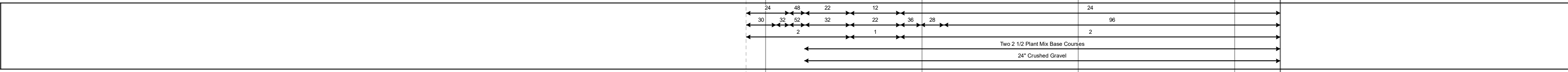
**Bridge 14S:**  
Stringer/multi-beam or girder - 1973  
Structure No. 200019014502022  
Length: 233'  
Height: 5.33'  
Width: 4.7'  
Under Clearance: 1.75'  
Facility Carried: US 07 ML  
Structure Type: 2 SP CONT CUR GIRDER  
Features Intersected: US 7 OVER VT 279  
Surface: Bituminous  
Maintenance/Ownership: State

**Unknown 15:**  
Unknown  
Structure No. 200202001502021  
Structure Type: Unknown  
Features Intersected: TH 14 OVER US 7  
Maintenance/Ownership: State

**Bridge 16S:**  
Stringer/multi-beam or girder - 1973  
Structure No. 200019016502022  
Length: 140'  
Height: 5.33'  
Width: 3.6'  
Under Clearance: 1.67'  
Facility Carried: US 07 ML  
Structure Type: WELDED PLATE GIRDER  
Features Intersected: US 7 OVER BENN SH N  
Surface: Bituminous  
Maintenance/Ownership: State

**Road Widths**

Travellane	
Roadway	
Lane Count	
Base	
Subbase	




**Curves**

Curve	
-------	--



**Grades**

Grade	
-------	--




**Guardrails**

Guardrail	
-----------	--




**Rumblestrips**

Rumblestrip	
-------------	--




**Historic Projects**

Project	Year	Notes
2013: NH SURF(29)		
1994: NH F 719-104(S)		
2012: NH 019-154(I)		
2016: BF BPNT(16)		
2013: NH SURF(29)		
1994: M 10007(S)		
2009: BHF MEMB(3)		
2009: BHF MEMB(3)		
2000: NH 98121(S)		
1973: DP-UP(0219-17)		
1994: NH F 018-123		



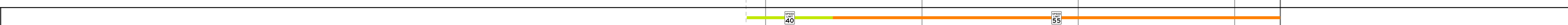
**Maintenance Garage**

Garage	
--------	--




**Speed Zone**

Speed Zone	
------------	--



**Functional Class**

Functional Class	
------------------	--




**National Highway System**

NHS	
-----	--




**Limited Access Highway**

Limited Access Highway	
------------------------	--



**Customer Service Level**

Customer Service Level	
------------------------	--



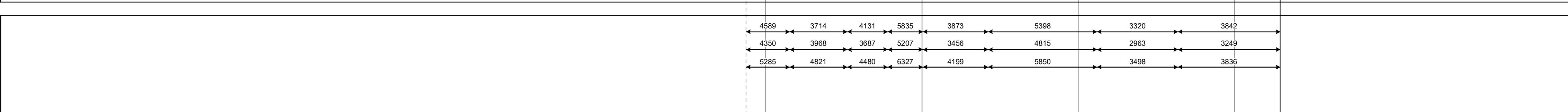
**Traffic Counters**

Traffic Counter	
-----------------	--




**AADT**

Year	4589	3714	4131	5835	3873	5398	3320	3842
2021	4350	3968	3687	5207	3456	4815	2963	3249
2020	5285	4821	4480	6327	4199	5850	3498	3836
2019								
2018								
2017								



**Crash Locations**

Year	Crash Count
(Incomplete) 2022	0
2021	0
2020	0
2019	0
2018	0



<p><b>Historic Projects</b></p> <ul style="list-style-type: none"> <li>Unknown</li> <li>Retreatment</li> <li>Resurface</li> <li>Bituminous Mix</li> <li>Skinny Mix</li> <li>Bituminous Seal</li> </ul>	<p><b>Functional Class</b></p> <ul style="list-style-type: none"> <li>1 - Interstate System</li> <li>2 - Other Freeways and Expressways</li> <li>3 - Principal Arterial</li> <li>4 - Minor Arterial</li> <li>5 - Major Collector</li> <li>6 - Minor Collector</li> </ul>	<p><b>Curves</b></p> <ul style="list-style-type: none"> <li>Left (degrees)</li> <li>Right (degrees)</li> </ul>	<p><b>Grades</b></p> <ul style="list-style-type: none"> <li>percent grade up</li> <li>percent grade down</li> </ul>	<p><b>Traffic Counters</b></p> <ul style="list-style-type: none"> <li>Continuous (CTC)</li> <li>Weight-In-Motion (WIM)</li> <li>Short-Term, Scheduled</li> <li>Short-Term, Unscheduled</li> </ul>	<p><b>Crash Locations</b></p> <ul style="list-style-type: none"> <li>Fatal</li> <li>Injury</li> <li>Property Damage Only</li> <li>Unknown Crash Type</li> </ul> <p><b>High Crash Locations (HCL's)</b></p> <p>HCL No. 1-100 (1-10) 201-300 (21-30) 301-400 (31-40) 401-500 (41-50) 501-600 (51-60) 601-700 (61-70) 701-800 (71-80) 801-900 (81-90) 901-1000 (91-100)</p>	<p><b>Mileage by Functional Class By Sheet</b></p> <table border="1"> <tr> <td>719-1</td> <td>3 - Other Principal Arterial</td> <td>0.368</td> </tr> <tr> <td>019-1</td> <td>3 - Other Principal Arterial</td> <td>3.048</td> </tr> </table>	719-1	3 - Other Principal Arterial	0.368	019-1	3 - Other Principal Arterial	3.048	<p><b>Mileage by Town By Sheet</b></p> <table border="1"> <tr> <td>BENNINGTON - U007-0202S</td> <td>3.416 of 3.416</td> </tr> </table>	BENNINGTON - U007-0202S	3.416 of 3.416	<p><b>DISTRICT</b></p> <p>1</p>	<p><b>TOWN</b></p> <p>BENNINGTON</p>	<p><b>Date:</b> 10/02/22</p>	<p><b>ROUTE</b></p> <p>US-7</p> <p>ETE mileage: 11.864 to 15.28</p>
719-1	3 - Other Principal Arterial	0.368																	
019-1	3 - Other Principal Arterial	3.048																	
BENNINGTON - U007-0202S	3.416 of 3.416																		
<p>Indicated plans available - <a href="http://vtransmap01.aot.state.vt.us/p/dcr/DWebstore/">http://vtransmap01.aot.state.vt.us/p/dcr/DWebstore/</a></p>						<p>Page Total Mileage: 3.416 mi</p>	<p>Page Total Mileage: 3.416 mi</p>	<p><b>1 of 1</b></p> <p>TWN mileage: 3.876 to 7.292</p>	<p><b>1</b></p>	<p><b>ROUTE</b></p> <p>US-7</p>									