


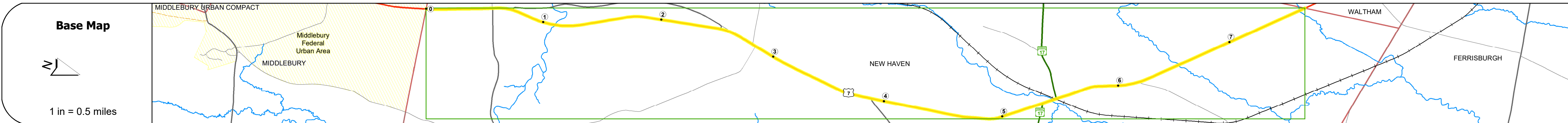
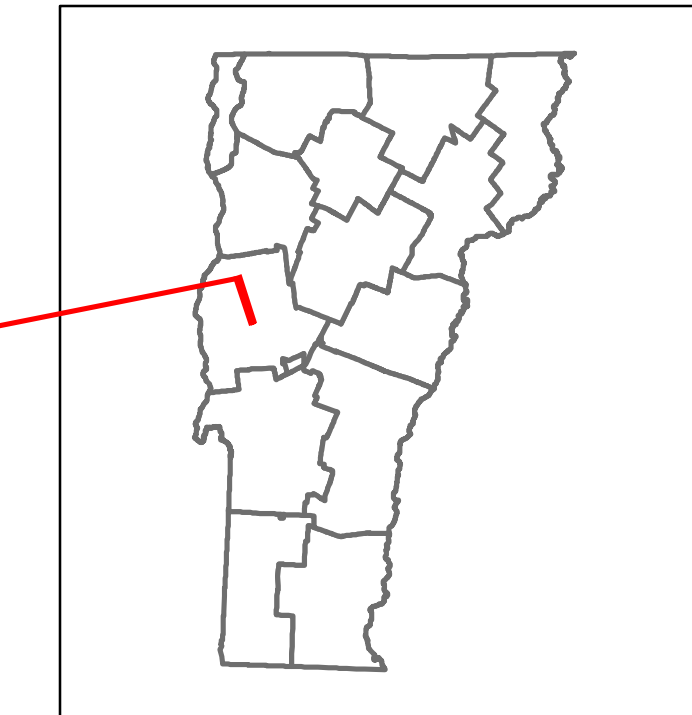


Route Log and Progress Chart

DRAFT

Please Note: Errors and Omissions May Exist.
Contact the VTrans Mapping Section with questions or concerns.

DISTRICT	TOWN	ROUTE
5	NEW HAVEN	US-7

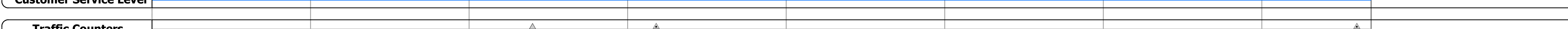


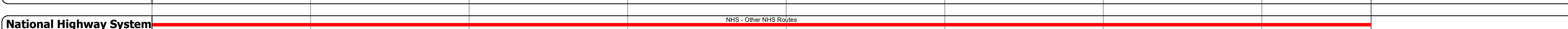




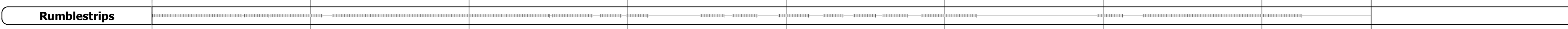

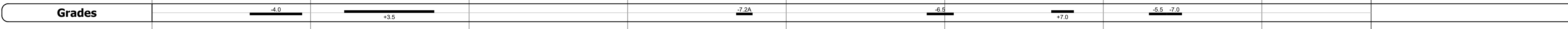
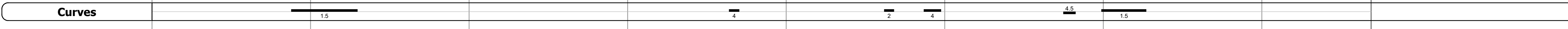
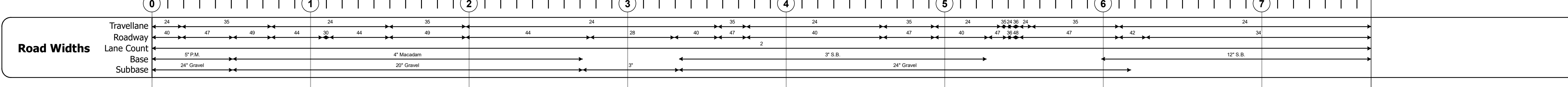


STRUCTURE DESCRIPTIONS

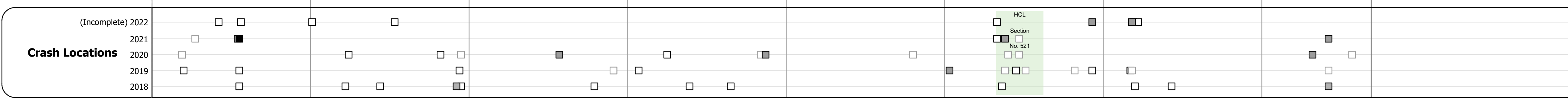
Bridge 129:
Stringer/multi-beam or girder - 1960
Structure No. 200019012901132
Length: 253'
Height: 5.33'
Width: 3.0'
Facility Carried: US 07 ML
Structure Type: 3 SPAN ROLLED BEAM
Features Intersected: NEW HAVEN RIVER
Surface: Bituminous
Maintenance/Ownership: State

Bridge 132:
Culvert - 1984
Structure No. 300019013201131
Length: 24'
Facility Carried: US7
Structure Type: TWIN CGMPPA
Features Intersected: LITTLE OTTER CREEK
Maintenance/Ownership: State

Bridge 133:
Culvert - 1937
Structure No. 300019013301131
Length: 9'
Facility Carried: US7
Structure Type: CGMPP
Features Intersected: MUD CREEK
Maintenance/Ownership: State



Year	Section 1	Section 2	Section 3	Section 4	Section 5	Section 6	Section 7
2021	9059	6809	6421	6995	7568		
2020	7996	6010	5493	7156	6680		
2019	9440	7096	6755	8452	7887		
2018	9400	8300	7100	6900	8700	7900	
2017	9900	8400	8300	7600	6900	8500	7900



Historic Projects Unknown, Retreatment, Resurface, Bituminous Mix, Bituminous Concrete, Skiny Mix, Bituminous Seal Surface Treated Gravel, Plant Mix, Reclaimed Base and Bituminous Concrete, Concrete	Functional Class 1 - Interstate System, 2 - Other Freeways and Expressways, 3 - Principal Arterial, 4 - Minor Arterial, 5 - Major Collector, 6 - Minor Collector	Curves Left (degrees), Right (degrees) Grades (percent) grade up, (percent) grade down Road Widths (ft)	Traffic Counters Continuous (CTC), Weigh-In-Motion (WIM), Short-Term, Scheduled (counter ID), Short-Term, Unscheduled (counter ID) Crash Locations Fatal, Injury, Property Damage Only, Unknown Crash Type, High Crash Locations (HCL's)	Mileage by Functional Class By Sheet 019-3 3 - Other Principal Arterial 7.690	Mileage by Town By Sheet NEW HAVEN - U007-0113 7.69 of 7.69	DISTRICT 5	TOWN NEW HAVEN	Date: 10/02/22	ROUTE US-7 ETE mileage: 100.662 to 108.352
Page Total Mileage: 7.690 mi								1 of 1 TWN mileage: 0.0 to 7.69	Page Total Mileage: 7.69 mi

For More Information Contact - Vermont Agency of Transportation, Policy, Planning and Intermodal Development Division - Mapping Section, 219 North Main Street, Barre, VT 05641 Telephone: 802-828-2600.