

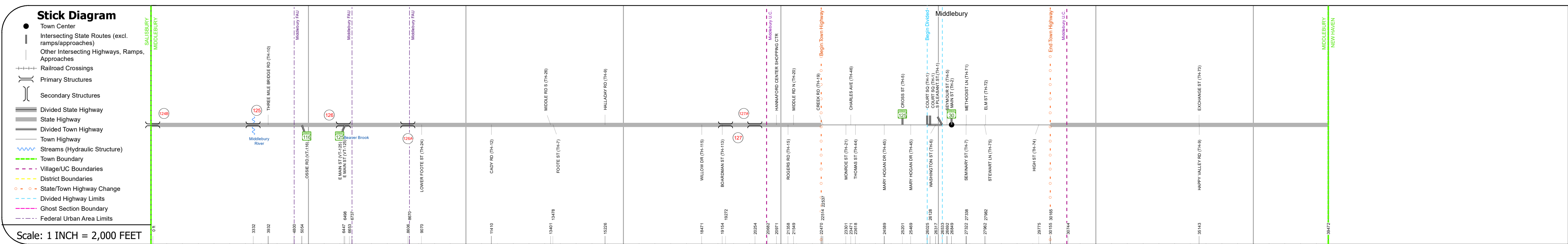
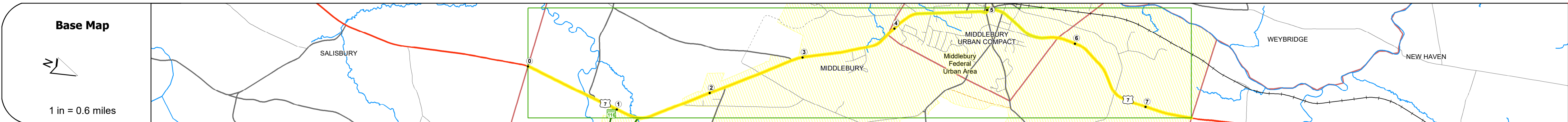
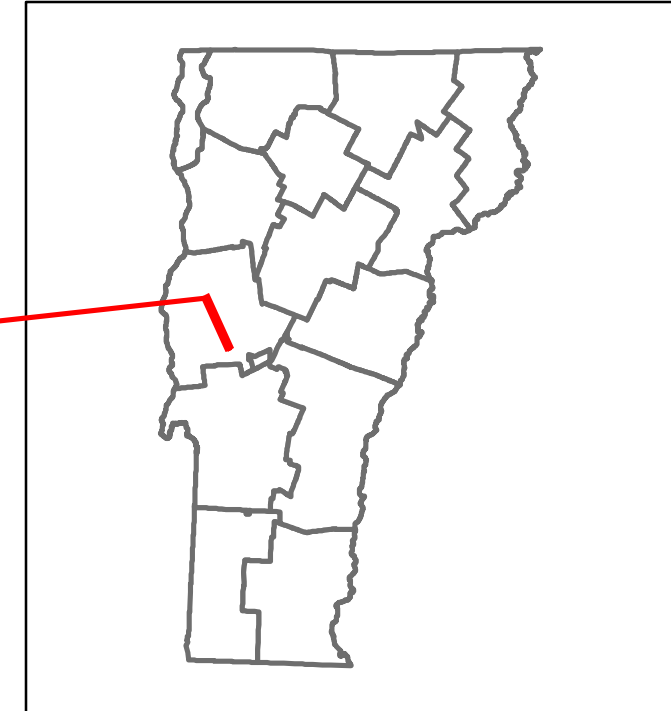


# Route Log and Progress Chart

DRAFT

Please Note: Errors and Omissions May Exist.  
Contact the VTrans Mapping Section with questions or concerns.

DISTRICT	TOWN	ROUTE
5	MIDDLEBURY	US-7



<b>Road Widths</b>	Travellane, Roadway, Lane Count, Base, Subbase	40, 44, 48, 52, 56, 60, 64, 68, 72, 76, 80, 84, 88, 92, 96, 100, 104, 108, 112, 116, 120, 124, 128, 132, 136, 140, 144, 148, 152, 156, 160, 164, 168, 172, 176, 180, 184, 188, 192, 196, 200, 204, 208, 212, 216, 220, 224, 228, 232, 236, 240, 244, 248, 252, 256, 260, 264, 268, 272, 276, 280, 284, 288, 292, 296, 300, 304, 308, 312, 316, 320, 324, 328, 332, 336, 340, 344, 348, 352, 356, 360, 364, 368, 372, 376, 380, 384, 388, 392, 396, 400, 404, 408, 412, 416, 420, 424, 428, 432, 436, 440, 444, 448, 452, 456, 460, 464, 468, 472, 476, 480, 484, 488, 492, 496, 500, 504, 508, 512, 516, 520, 524, 528, 532, 536, 540, 544, 548, 552, 556, 560, 564, 568, 572, 576, 580, 584, 588, 592, 596, 600, 604, 608, 612, 616, 620, 624, 628, 632, 636, 640, 644, 648, 652, 656, 660, 664, 668, 672, 676, 680, 684, 688, 692, 696, 700, 704, 708, 712, 716, 720, 724, 728, 732, 736, 740, 744, 748, 752, 756, 760, 764, 768, 772, 776, 780, 784, 788, 792, 796, 800, 804, 808, 812, 816, 820, 824, 828, 832, 836, 840, 844, 848, 852, 856, 860, 864, 868, 872, 876, 880, 884, 888, 892, 896, 900, 904, 908, 912, 916, 920, 924, 928, 932, 936, 940, 944, 948, 952, 956, 960, 964, 968, 972, 976, 980, 984, 988, 992, 996, 1000
<b>Curves</b>		4, 5, 8, 7, 23, 19, 6, 4, 3, 3, 5, 5, 3, 3, 5, 3
<b>Grades</b>		-3.4
<b>Guardrails</b>		
<b>Rumblestrips</b>		
<b>Historic Projects</b>		2015: NH SURF(43), 2005: NH 231(1)S, 1987: F DECK(12)S, 1984: F 019-3(3)S, 1984: F 019-3(3)S, 1984: F 019-3(1)S, 1984: F 019-3(1)S, 1931: APP 7, 1996: NH 8545(1)S, 1996: F 019-3(3)S, 1996: FF 019-3(1)S, 1997: NH 9628(1)S, 1990: HMA 2417, 1992: HMA 2226, 1993: SF 019-3(1)S, 1984: FF 019-3(1)S, 1984: MA 9 7716, 1927: FAP 62-C
<b>Maintenance Garage</b>		District 5 - DMF Maintenance Middlebury Garage
<b>Speed Zone</b>		40, 35, 40
<b>Functional Class</b>		3
<b>National Highway System</b>		NHS - Other NHS Routes
<b>Limited Access Highway</b>		
<b>Customer Service Level</b>		Arterial Highway
<b>Traffic Counters</b>		A108, A011, A178, A179, A188, A012, A185
<b>AADT</b>	2021, 2020, 2019, 2018, 2017	8525, 7242, 8550, 8500, 9000, 7490, 5954, 7029, 4700, 7994, 5400, 6376, 6400, 7000, 7994, 5247, 6376, 10115, 7895, 9593, 12236, 10542, 12809, 12900, 13000, 13645, 11835, 14380, 14500, 11196, 13804, 15300, 16500, 13200, 14400, 10400, 1100, 9143, 8461, 10281, 10281, 8160, 8845, 7279, 8845, 9000, 9000, 9059, 7769, 9440, 9400, 9900
<b>Crash Locations</b>	(Incomplete) 2022, 2021, 2020, 2019, 2018	HCL Section No. 493, HCL Section No. 378, HCL Section No. 592

### STRUCTURE DESCRIPTIONS

**Bridge 124B:**  
Culvert - 1963  
Structure No. 300019124B01111  
Length: 10'  
Facility Carried: US7  
Structure Type: RC BOX  
Features Intersected: CATTLE PASS  
Maintenance/Ownership: State

**Bridge 125:**  
Stringer/multi-beam or girder - 1964  
Structure No. 200019012501112  
Length: 202'  
Height: 5.33'  
Width: 3.0'  
Facility Carried: US 07 ML  
Structure Type: 3 SPAN ROLLED BEAM  
Features Intersected: MIDDLEBURY RIVER  
Surface: Bituminous  
Maintenance/Ownership: State

**Bridge 126:**  
Culvert - 1964  
Structure No. 300019012601111  
Length: 16'  
Facility Carried: US7  
Structure Type: RC BOX  
Features Intersected: BEAVER BROOK  
Maintenance/Ownership: State

**Bridge 126A:**  
Culvert - 1964  
Structure No. 300019126A01111  
Length: 7'  
Facility Carried: US7  
Structure Type: CGMPA  
Features Intersected: CATTLE PASS  
Maintenance/Ownership: State

**Bridge 127:**  
Culvert - 1964  
Structure No. 300019012701111  
Length: 9'  
Facility Carried: US7  
Structure Type: CGMPA  
Features Intersected: BROOK  
Maintenance/Ownership: State

**Bridge 127A:**  
Culvert - 1964  
Structure No. 300019127A01111  
Length: 7'  
Facility Carried: US7  
Structure Type: CGMPA  
Features Intersected: CATTLE PASS  
Maintenance/Ownership: State

<b>Historic Projects</b>	<b>Functional Class</b>	<b>Curves</b>	<b>Grades</b>	<b>Traffic Counters</b>	<b>Crash Locations</b>	<b>Mileage by Functional Class By Sheet</b>	<b>Mileage by Town By Sheet</b>	<b>DISTRICT</b>	<b>TOWN</b>	<b>Date: 10/02/22</b>	<b>ROUTE</b>
Unknown, Retreatment, Resurface, Bituminous Mix, Skiny Mix, Bituminous Seal	1- Interstate System, 2- Other Freeways and Expressways, 3- Principal Arterial, 4- Minor Arterial, 5- Major Collector, 6- Minor Collector	Left, Right	Surface Treated Gravel, Plant Mix, Reclaimed Base and Bituminous Concrete	Continuous (CTC), Weigh-In-Motion (WIM), Short-Term, Scheduled, Short-Term, Unscheduled	Fatal, Injury, Property Damage Only, Unknown Crash Type	019-3 3 - Other Principal Arterial 7.476	MIDDLEBURY - U007-0111 7.476 of 7.476	5	MIDDLEBURY	1 of 1 TWN mileage: 0.0 to 7.476	US-7 ETE mileage: 93.186 to 100.662
Indicated plans available - <a href="http://vtransmap01.aot.state.vt.us/p/dcr/DWebster/">http://vtransmap01.aot.state.vt.us/p/dcr/DWebster/</a>						Page Total Mileage: 7.476 mi		Page Total Mileage: 7.476 mi			

For More Information Contact - Vermont Agency of Transportation, Policy, Planning and Intermodal Development Division - Mapping Section, 219 North Main Street, Barre, VT 05641 Telephone: 802-828-2600.