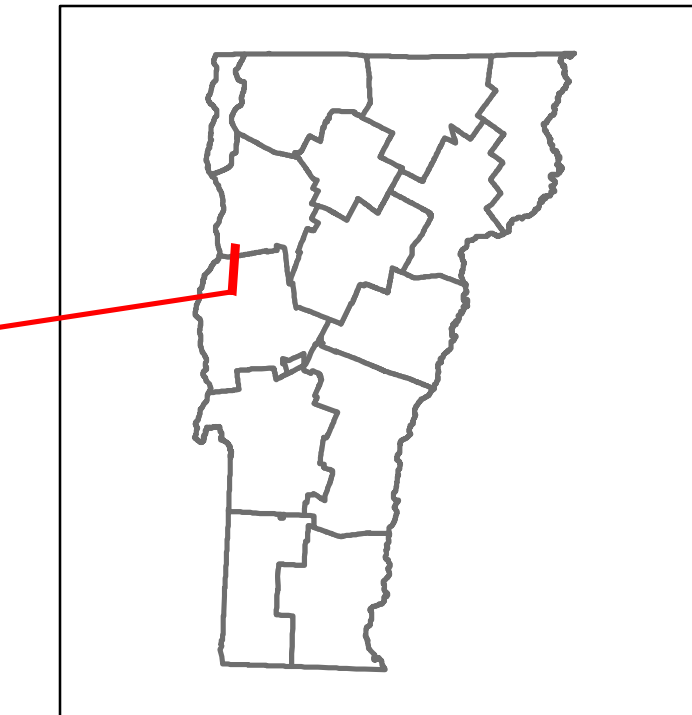


DISTRICT	TOWN	ROUTE
5	FERRISBURGH	US-7



### STRUCTURE DESCRIPTIONS

**Bridge 137:**  
Stringer/multi-beam or girder - 1959  
Structure No. 200019013701052  
Length: 157'  
Height: 5.33'  
Width: 3.0'  
Facility Carried: US 07 ML  
Structure Type: 3 SPAN ROLLED BEAM  
Features Intersected: LITTLE OTTER CREEK  
Surface: Bituminous  
Maintenance/Ownership: State

**Bridge 138:**  
Stringer/multi-beam or girder - 1957  
Structure No. 200019013901052  
Length: 286'  
Height: 5.33'  
Width: 3.0'  
Facility Carried: US 07 ML  
Structure Type: 3 SP CONT ROLLED BM  
Features Intersected: LEWIS CREEK  
Surface: Bituminous  
Maintenance/Ownership: State

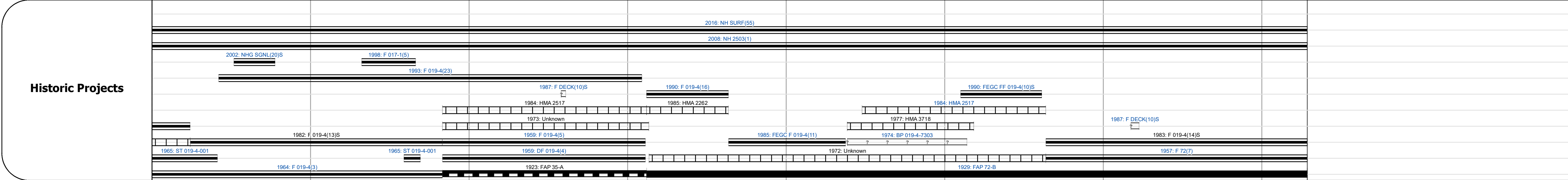
Travellane	35	46	24	45	24	35	24	36	24	30	40	23	41
Roadway	68	63	57	46	52	65	23	20	40	12	38	43	51
Lane Count	3	3	3	3	3	3	3	3	3	3	3	3	3
Base	3" Gravel P.M.												
Subbase	24" Gravel												

Curves	2	2	2.5	1.5	5.5	3.5	4	4
--------	---	---	-----	-----	-----	-----	---	---

Grades	-8.0	4	5.0	+3.8A
--------	------	---	-----	-------

Guardrails	[Guardrail symbols]												
------------	---------------------	--	--	--	--	--	--	--	--	--	--	--	--

Rumblestrips	[Rumblestrip symbols]												
--------------	-----------------------	--	--	--	--	--	--	--	--	--	--	--	--



Maintenance Garage	District 5 - DMF Maintenance New Haven Garage												
--------------------	---	--	--	--	--	--	--	--	--	--	--	--	--

Speed Zone	[Speed zone symbols]												
------------	----------------------	--	--	--	--	--	--	--	--	--	--	--	--

Functional Class	3												
------------------	---	--	--	--	--	--	--	--	--	--	--	--	--


National Highway System	NHS - Other NHS Routes												
-------------------------	------------------------	--	--	--	--	--	--	--	--	--	--	--	--

Limited Access Highway	Partial												
------------------------	---------	--	--	--	--	--	--	--	--	--	--	--	--

Customer Service Level	Arterial Highway												
------------------------	------------------	--	--	--	--	--	--	--	--	--	--	--	--

Traffic Counters	A220	A102	A101	A014	A388
------------------	------	------	------	------	------

AADT	2021	7588	6995	8407	12189	12146	9800	10600
	2020	6680	6174	7418	10758	9524	9800	10600
	2019	7887	7289	8758	12701	11244	9800	10600
	2018	7900	7300	7000	12700	11900	9800	10600
	2017	7500	7500	7300	12800	11900	9800	10600



<b>Historic Projects</b> [Legend for Historic Projects]	<b>Functional Class</b> [Legend for Functional Class]	<b>Curves</b> [Legend for Curves]	<b>Grades</b> [Legend for Grades]	<b>Traffic Counters</b> [Legend for Traffic Counters]	<b>Crash Locations</b> [Legend for Crash Locations]	<b>Mileage by Functional Class By Sheet</b> 019-4 3 - Other Principal Arterial 019-3 3 - Other Principal Arterial 7.045 0.242	<b>Mileage by Town By Sheet</b> FERRISBURGH - U007-0105 7.287 of 7.287	<b>DISTRICT</b> 5	<b>TOWN</b> FERRISBURGH	<b>Date:</b> 10/02/22	<b>ROUTE</b> US-7 ETE mileage: 109.982 to 117.269
<b>Page Total Mileage: 7.287 mi</b>								<b>1 of 1</b> TWN mileage: 0.0 to 7.287			