

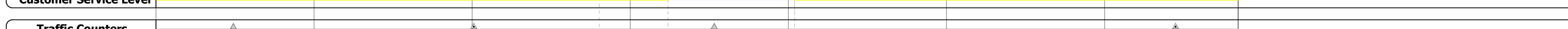





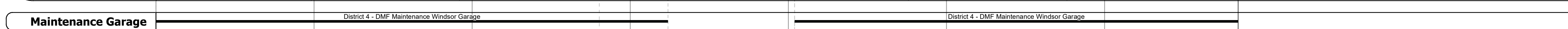
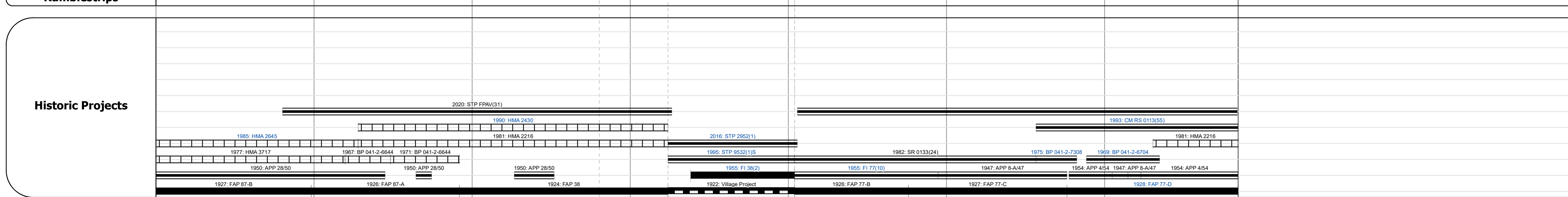


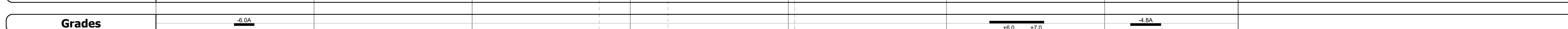

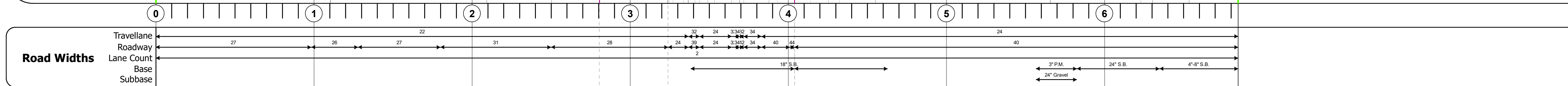
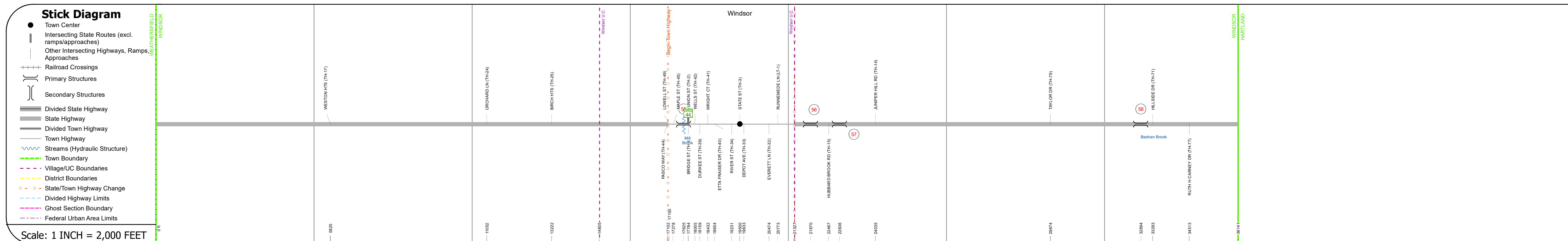
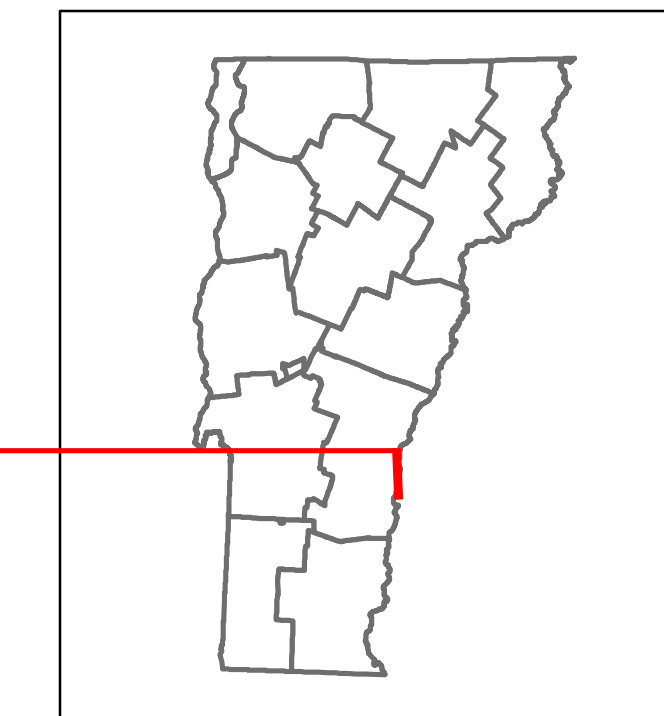


Route Log and Progress Chart

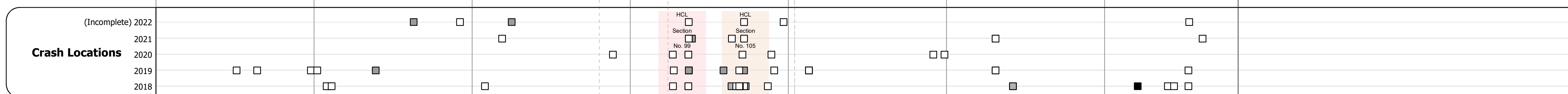
DRAFT

Please Note: Errors and Omissions May Exist.
Contact the VTrans Mapping Section with questions or concerns.

| | | |
|----------|---------|-------|
| DISTRICT | TOWN | ROUTE |
| 4 | WINDSOR | US-5 |



| Year | Station 0-1 | Station 1-2 | Station 2-3 | Station 3-4 | Station 4-5 | Station 5-6 |
|------|-------------|-------------|-------------|-------------|-------------|-------------|
| 2021 | 3193 | | | | 6043 | 2192 |
| 2020 | 2411 | | | | 5334 | 4051 |
| 2019 | 2846 | | | | 6297 | 4783 |
| 2018 | 3300 | | | 6300 | 6800 | 5200 |
| 2017 | 3200 | | | 6300 | 6800 | 5100 |



STRUCTURE DESCRIPTIONS

Bridge 55:
Arch - deck - 1930
Structure No. 200113005514232
Length: 90'
Height: 5.33'
Width: 3.0'
Facility Carried: US 05 ML
Structure Type: CONC SPANDREL ARCH
Features Intersected: MILL BROOK
Surface: Bituminous
Maintenance/Ownership: Town

Bridge 56:
Culvert - 1926
Structure No. 300113005614231
Length: 8'
Facility Carried: US5
Structure Type: RC BOX
Features Intersected: BROOK
Maintenance/Ownership: State

Bridge 57:
Culvert - 1955
Structure No. 300113005714231
Length: 14'
Facility Carried: US5
Structure Type: RC BOX
Features Intersected: HUBBARD BROOK
Maintenance/Ownership: State

Bridge 58:
Culvert - 1969
Structure No. 300113005814231
Length: 7'
Facility Carried: US5
Structure Type: CGMPPA
Features Intersected: BASHAN BROOK
Maintenance/Ownership: State

| | | | | | | | | | | | |
|--|--|--|--|--|---|---|---|-------------------------------------|------------------------|--|---|
| Historic Projects <ul style="list-style-type: none"> Unknown Retreatment Resurface Bituminous Mix Skinny Mix Bituminous Seal | Functional Class <ul style="list-style-type: none"> 1 - Interstate System 2 - Other Freeways and Expressways 3 - Principal Arterial 4 - Minor Arterial 5 - Major Collector 6 - Minor Collector | Curves <ul style="list-style-type: none"> Left Right | Grades <ul style="list-style-type: none"> Special grade up grade down | Traffic Counters <ul style="list-style-type: none"> Continuous (CTC) Weigh-In-Motion (WIM) Short-Term, Scheduled Short-Term, Unscheduled | Crash Locations <ul style="list-style-type: none"> Fatal Injury Property Damage Only Unknown Crash Type | Mileage by Functional Class By Sheet 0113 5 - Major collector 6.845 | Mileage by Town By Sheet WINDSOR - U005-1423 6.845 of 6.845 | DISTRICT 4 | TOWN WINDSOR | Date: 10/02/22 | ROUTE US-5 ETE mileage: 56.323 to 63.168 |
| Speed Zones 25 30 35 40 45 50 55 60 65 | | | | | | Page Total Mileage: 6.845 mi | | Page Total Mileage: 6.845 mi | | 1 of 1 TWN mileage: 0.0 to 6.845 | ROUTE US-5 |

For More Information Contact - Vermont Agency of Transportation, Policy, Planning and Intermodal Development Division - Mapping Section, 219 North Main Street, Barre, VT 05641 Telephone: 802-828-2600.