Route Log and Progress Chart

DRAFT

Please Note: Errors and Omissions May Exist.
Contact the VTrans Mapping Section with questions or concerns.

DISTRICT	TOWN	ROUTE
2	WEATHERSFIELD	US-5

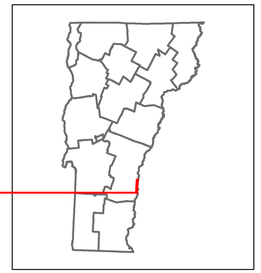

5

Base Map

N

1 in = 2,000 feet

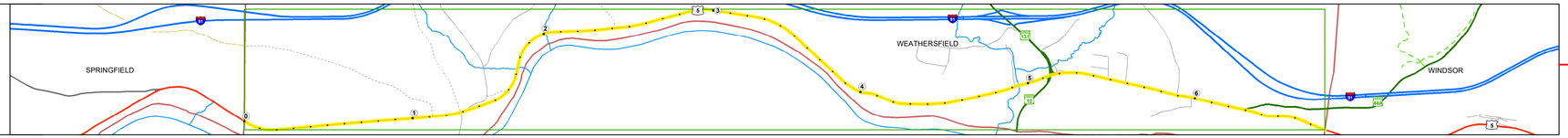

Stick Diagram

- Town Center
- Intersecting State Routes (excl. ramps/approaches)
- Other Intersecting Highways, Ramps, Approaches
- Railroad Crossings
- Primary Structures
- Secondary Structures
- Divided State Highway
- State Highway
- Divided Town Highway
- Town Highway
- Streams (Hydraulic Structure)
- Town Boundary
- Village/UC Boundaries
- District Boundaries
- State/Town Highway Change
- Divided Highway Limits
- Ghost Section Boundary
- Federal Urban Area Limits

Scale: 1 INCH = 2,000 FEET

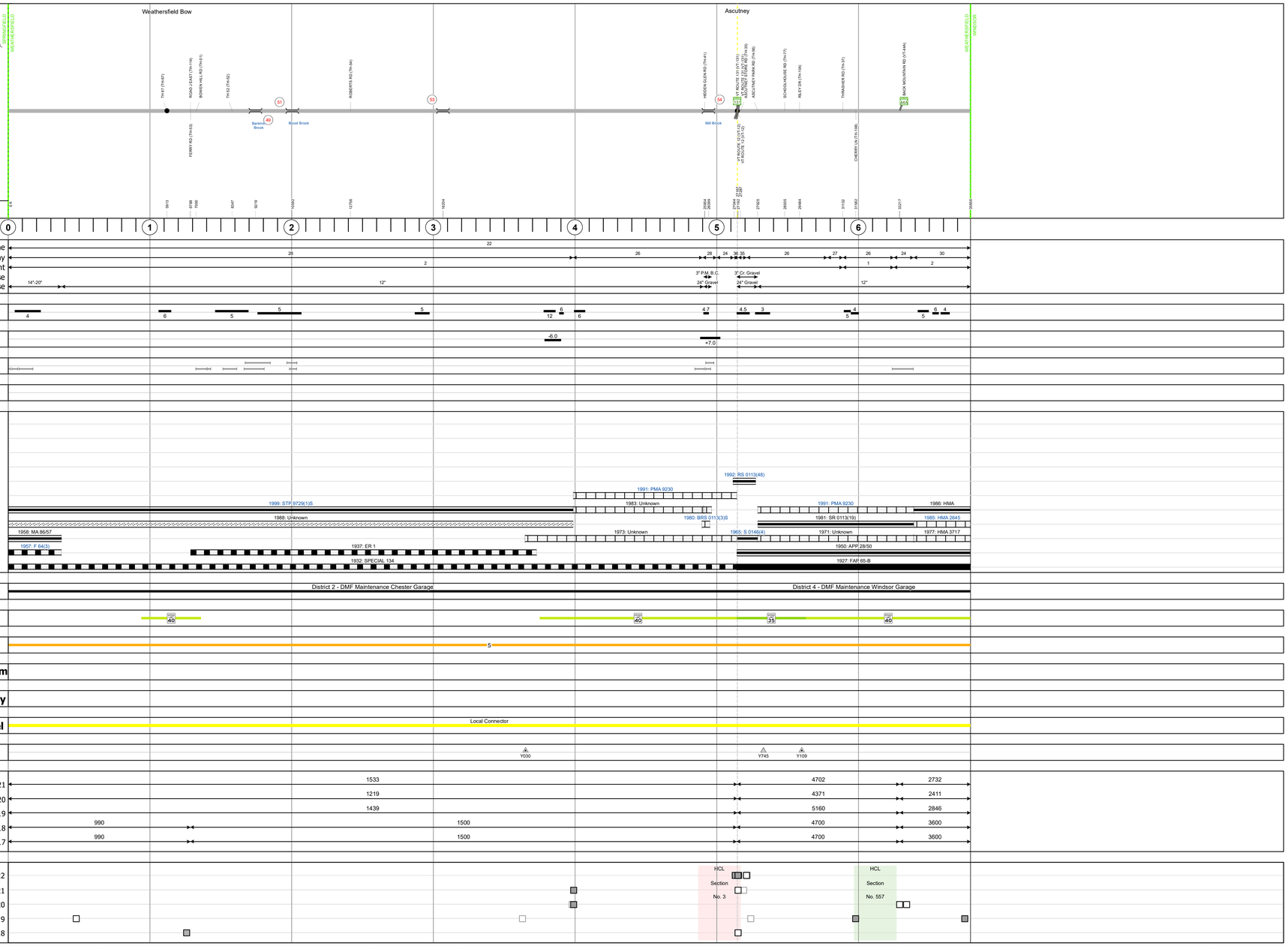

STRUCTURE DESCRIPTIONS

Bridge 49:
Culvert - 1937
Structure No. 300113004914201
Length: 8'
Facility Carried: US5
Structure Type: RC BOX
Features Intersected: BARKMILL BROOK
Maintenance/Ownership: State

Bridge 51:
Culvert - 1937
Structure No. 300113005114201
Length: 10'
Facility Carried: US5
Structure Type: RC BOX
Features Intersected: BLOOD BROOK
Maintenance/Ownership: State

Bridge 53:
Culvert - 1937
Structure No. 300113005314201
Length: 10'
Facility Carried: US5
Structure Type: RC BOX
Features Intersected: BLOOD BROOK
Maintenance/Ownership: State

Bridge 54:
Frame - 1980
Structure No. 300113005414201
Length: 22'
Facility Carried: US5
Structure Type: CONCRETE RIGID FRAME
Features Intersected: MILL BROOK
Maintenance/Ownership: State

Historic Projects: Unknown; Retreatment; Resurface; Bituminous Mix; Skinny Mix; Bituminous Seal; Bituminous Concrete; Bituminous Macadam; Cold Plane and Bituminous Concrete; Concrete; Gravel; Surface Treated; Gravel; Plant Mix; Reclaimed Base and Bituminous Concrete

Indicated plans available - http://vtransmap01.aot.state.vt.us/rp/dpr/Diwebstore/

Functional Class: 1 - Interstate System; 2 - Other Freeways and Expressways; 3 - Principal Arterial; 4 - Minor Arterial; 5 - Major Collector; 6 - Minor Collector

Speed Zones: SPEED LIMIT 25, 30, 35, 40, 45, 50, 55, 60, 65

Curves: (degrees) Left, Right

Grades: (percent) grade up, grade down

Road Widths (ft)

Traffic Counters: Continuous (CTC); Weigh-In-Motion (WIM); Short-Term, Scheduled; Short-Term, Unscheduled; (counter ID); AADT (AADT)

Crash Locations: Fatal; Injury; Property Damage Only; Unknown Crash Type

High Crash Locations (HCL's) Sections (& Intersections)
HCL No.; 1 - 100 (1 - 10); 101 - 200 (11 - 20); 201 - 300 (21 - 30); 301 - 400 (31 - 40); 401 - 800 (41 - 113)

Mileage by Functional Class By Sheet

0113	5 - Major Collector	6.791

Page Total Mileage: 6.791 mi

Mileage by Town By Sheet

WEATHERSFIELD - U005-1420	6.791 of 6.791

Page Total Mileage: 6.791 mi

DISTRICT	TOWN	Date: 10/02/22	ROUTE
2	WEATHERSFIELD	1 of 1 TWN mileage: 0.0 to 6.791	US-5 ETE mileage: 49.532 to 56.323

For More Information Contact - Vermont Agency of Transportation, Policy, Planning and Intermodal Development Division - Mapping Section, 219 North Main Street, Barre, VT 05641 Telephone: 802-828-2600.