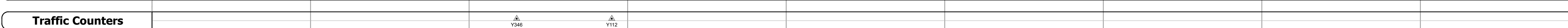





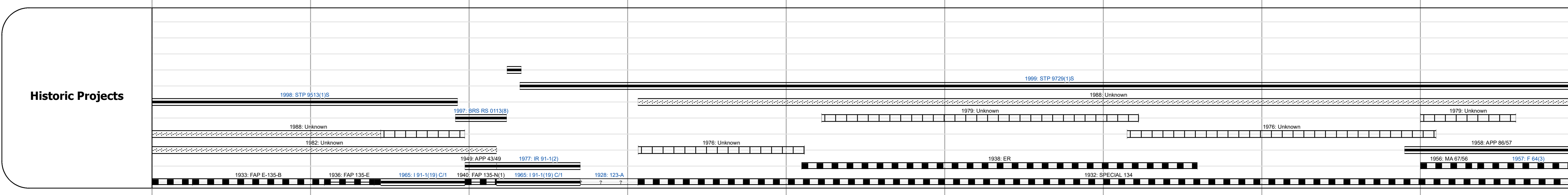
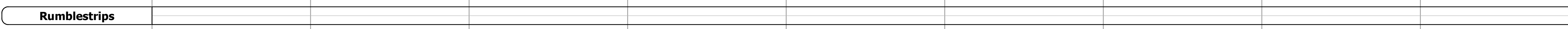

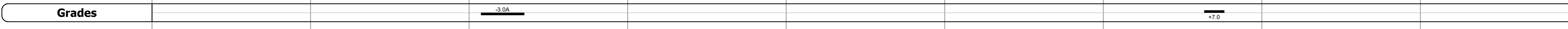

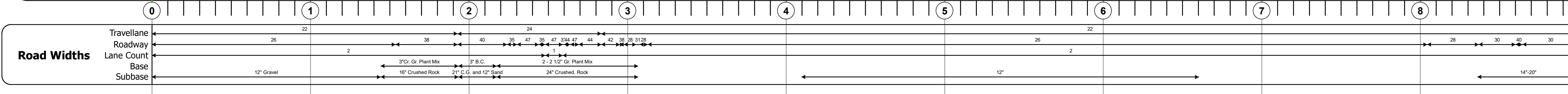

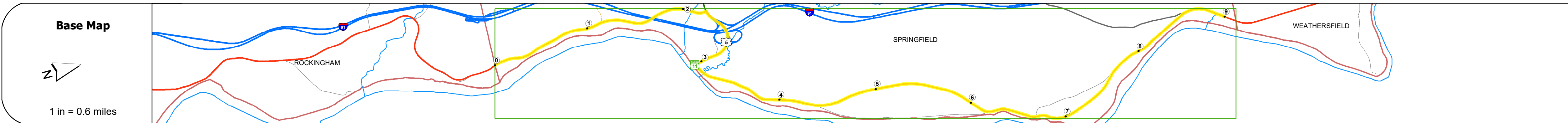
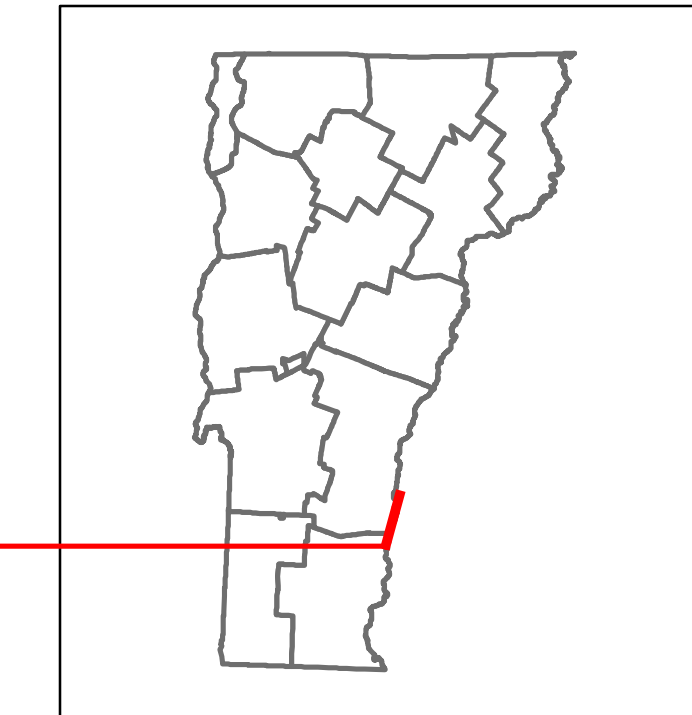



DISTRICT	TOWN	ROUTE
2	SPRINGFIELD	US-5



Year	Station 0+00	Station 1+00	Station 2+00	Station 3+00	Station 4+00	Station 5+00	Station 6+00	Station 7+00	Station 8+00	Station 9+00	
2021	928	4321	3480	2345	6480					606	1533
2020	819	3814	2602	1467	5719					535	1219
2019	967	4503	3072	1732	6752					632	1439
2018	2900	99007700	8400	6000	6700					630	990
2017	2900	99007600	8300	5900	6600					630	990



STRUCTURE DESCRIPTIONS

Bridge 43:
Culvert - 1919
Structure No. 300113004314181
Length: 8'
Facility Carried: US5
Structure Type: RC BOX
Features Intersected: GRAVEL BROOK
Maintenance/Ownership: State

Unknown 43A:
Unknown
Structure No. 200091025N14182
Structure Type: Unknown
Features Intersected: 1 91 OVER US 5
Maintenance/Ownership: State

Unknown 43B:
Unknown
Structure No. 200091025S14182
Structure Type: Unknown
Features Intersected: 1 91 OVER US 5
Maintenance/Ownership: State

Bridge 44:
Stringer/multi-beam or girder - 1997
Structure No. 200113004414182
Length: 290'
Height: 5.33'
Width: 4.0'
Facility Carried: US 05 ML
Structure Type: 2 SP CONT WLD GIRDER
Features Intersected: BLACK RIVER
Surface: Bituminous
Maintenance/Ownership: State

Unknown 44A:
Unknown
Structure No. 200091028S14182
Structure Type: Unknown
Features Intersected: 1 91 OVER US 5
Maintenance/Ownership: State

Unknown 44B:
Unknown
Structure No. 200091028N14182
Structure Type: Unknown
Features Intersected: 1 91 OVER US 5
Maintenance/Ownership: State

Bridge 45:
Culvert - 1919
Structure No. 300113004514181
Length: 14'
Facility Carried: US5
Structure Type: RC BOX
Features Intersected: SPENCER BROOK
Maintenance/Ownership: State

Bridge 46:
Culvert - 1957
Structure No. 300113004614181
Length: 7'
Facility Carried: US5
Structure Type: CGMPA
Features Intersected: CATTLE PASS
Maintenance/Ownership: State

Historic Projects <ul style="list-style-type: none"> Unknown Retreatment Resurface Bituminous Mix Skinny Mix Bituminous Seal 	Functional Class <ul style="list-style-type: none"> 1 - Interstate System 2 - Other Freeways and Expressways 3 - Principal Arterial 4 - Minor Arterial 5 - Major Collector 6 - Minor Collector 	Curves <ul style="list-style-type: none"> Left Right 	Grades <ul style="list-style-type: none"> up down 	Traffic Counters <ul style="list-style-type: none"> Continuous (CTC) Weigh-In-Motion (WIM) Short-Term, Scheduled Short-Term, Unscheduled 	Crash Locations <ul style="list-style-type: none"> Fatal Injury Property Damage Only Unknown Crash Type 	Mileage by Functional Class By Sheet 016-2 4 - Minor Arterial 0113 5 - Major Collector 0.448 8.552	Mileage by Town By Sheet SPRINGFIELD - U005-1418 9.0 of 9.118	DISTRICT 2	TOWN SPRINGFIELD	Date: 10/02/22	ROUTE US-5 ETE mileage: 40.414 to 49.414
--	--	--	---	--	---	---	--	----------------------	----------------------------	-----------------------	---