

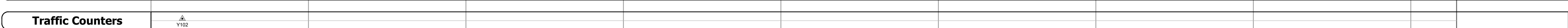






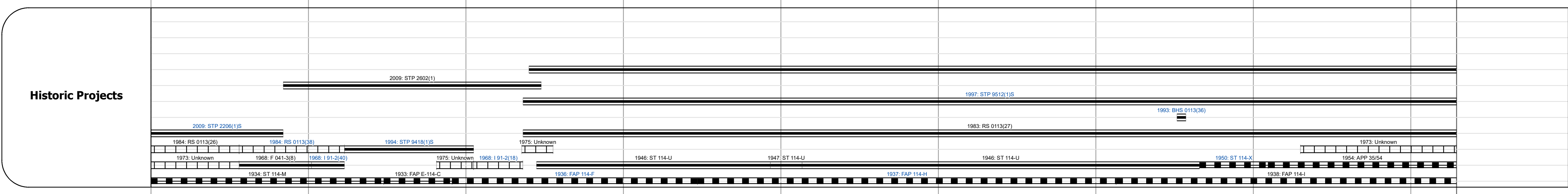
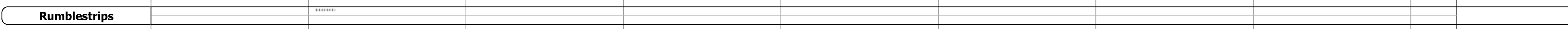



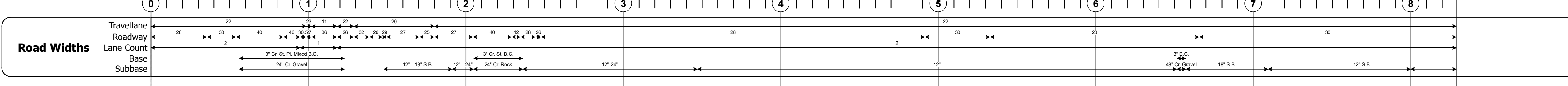
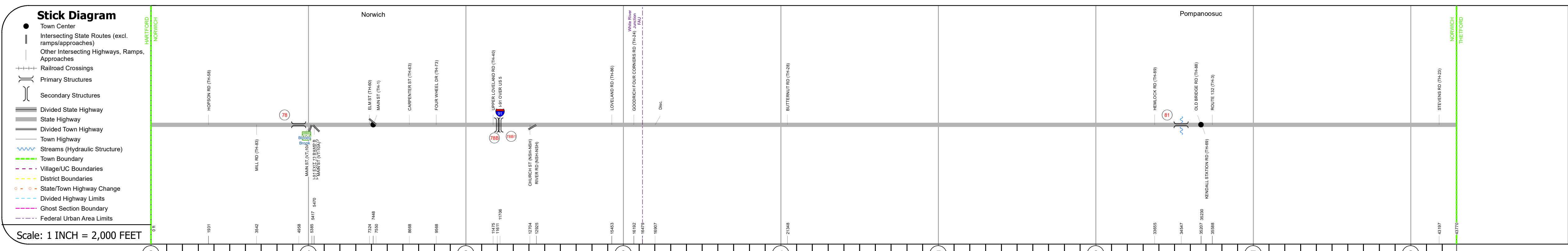
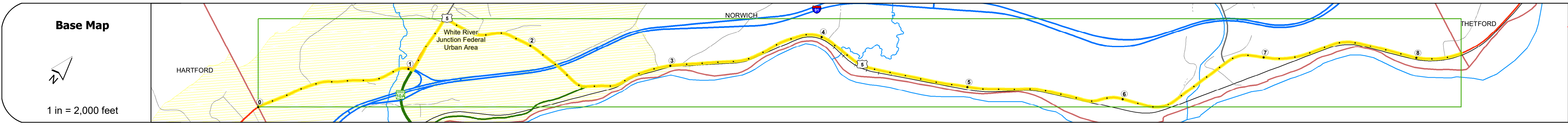
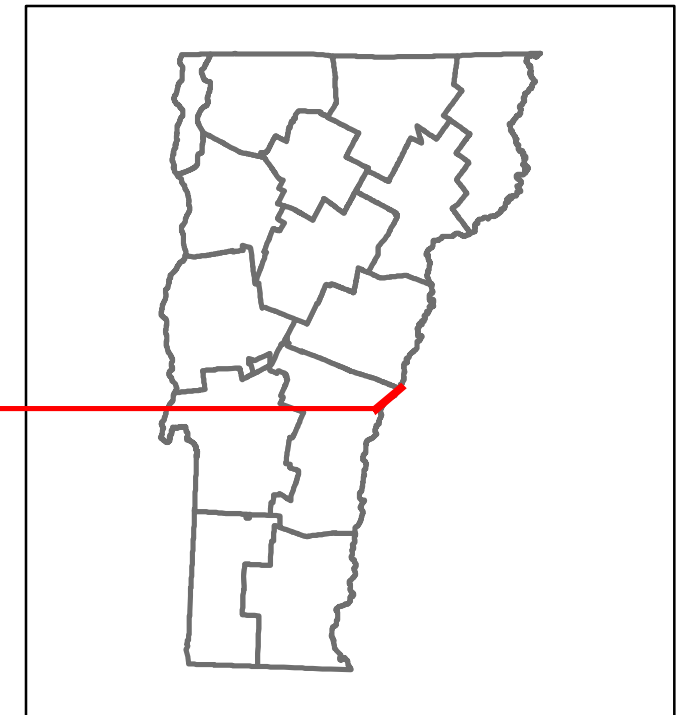


Route Log and Progress Chart

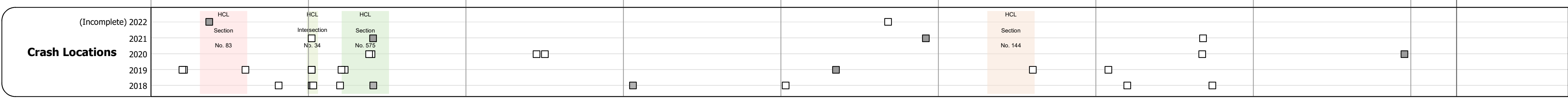
DRAFT

Please Note: Errors and Omissions May Exist.
Contact the VTrans Mapping Section with questions or concerns.

DISTRICT	TOWN	ROUTE
4	NORWICH	US-5



Year	Section 1	Section 2	Section 3	Section 4	Section 5	Section 6	Section 7	Section 8
2021	5321	6723	781	1255	1255	1064		
2020	3874	7354	688	1249	1249	939		
2019	4707	8936	837	1412	1412	1109		
2018	4700	7200	8700	1800	1500	1200		
2017	4900	6300	7800	1600	1500	1200		



STRUCTURE DESCRIPTIONS

Bridge 78:
Culvert - 1968
Structure No. 300113007814111
Length: 17'
Under Clearance: 1.17'
Facility Carried: US5
Structure Type: RC BOX
Features Intersected: BLOODY BROOK
Maintenance/Ownership: State

Unknown 78B:
Unknown
Structure No. 200091049514112
Structure Type: Unknown
Features Intersected: 1.91 OVER US 5
Maintenance/Ownership: State

Unknown 78B1:
Unknown
Structure No. 200091049N14112
Structure Type: Unknown
Features Intersected: 1.91 OVER US 5
Maintenance/Ownership: State

Bridge 81:
Stringer/multi-beam or girder - 1937
Structure No. 200113008114112
Length: 256'
Height: 5.33'
Width: 2.8'
Facility Carried: US 05 ML
Structure Type: 3 SP CONT WLD PL GIR
Features Intersected: OMPOMPANOOSUC RIVER
Surface: Bituminous
Maintenance/Ownership: State

Historic Projects <ul style="list-style-type: none"> Unknown Retreatment Resurface Bituminous Mix Skinny Mix Bituminous Seal 	Functional Class <ul style="list-style-type: none"> 1 - Interstate System 2 - Other Freeways and Expressways 3 - Principal Arterial 4 - Minor Arterial 5 - Major Collector 6 - Minor Collector 	Curves <ul style="list-style-type: none"> Left (degrees) Right 	Grades <ul style="list-style-type: none"> Special grade up Special grade down 	Traffic Counters <ul style="list-style-type: none"> Continuous (CTC) Weight-In-Motion (WIM) Short-Term, Scheduled Short-Term, Unscheduled 	Crash Locations <ul style="list-style-type: none"> Fatal Injury Property Damage Only Unknown Crash Type 	Mileage by Functional Class By Sheet 0113 5 - Major collector 8.290	Mileage by Town By Sheet NORWICH - U005-1411 8.29 of 8.29	DISTRICT 4	TOWN NORWICH	Date: 10/02/22	ROUTE US-5 ETE mileage: 78.39 to 86.68
Speed Zones 25 30 35 40 45 50 55 60 65										Page Total Mileage: 8.290 mi	Page Total Mileage: 8.29 mi

For More Information Contact - Vermont Agency of Transportation, Policy, Planning and Intermodal Development Division - Mapping Section, 219 North Main Street, Barre, VT 05641 Telephone: 802-828-2600.