

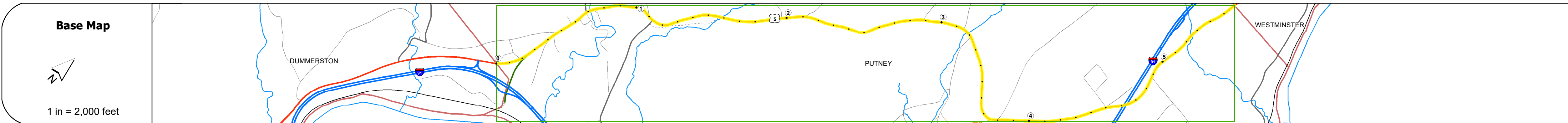
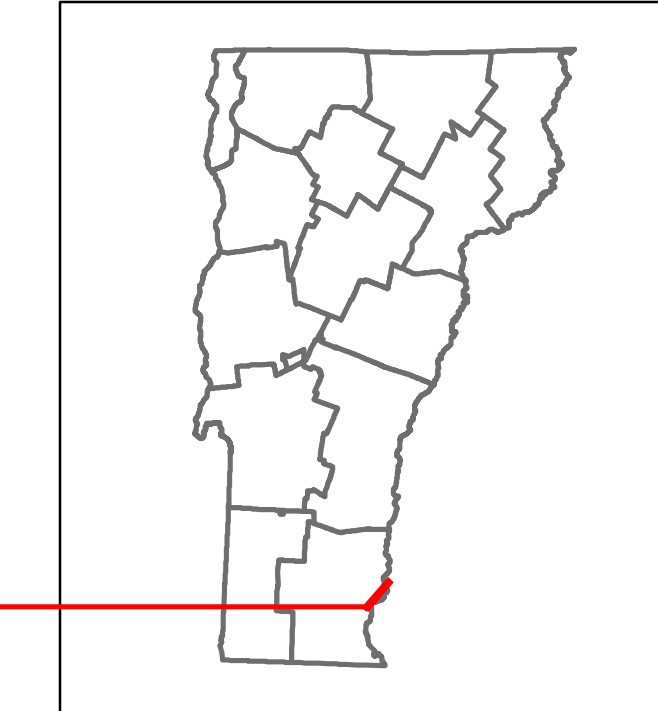


Route Log and Progress Chart

DRAFT

Please Note: Errors and Omissions May Exist.
Contact the VTrans Mapping Section with questions or concerns.

DISTRICT	TOWN	ROUTE
2	PUTNEY	US-5



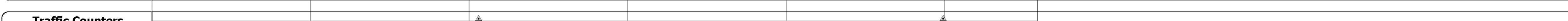




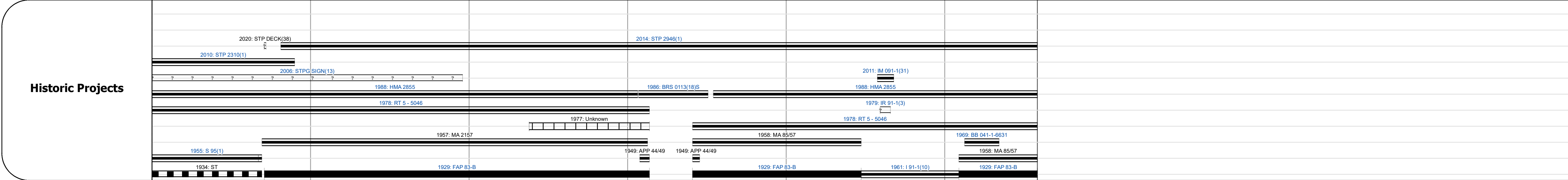

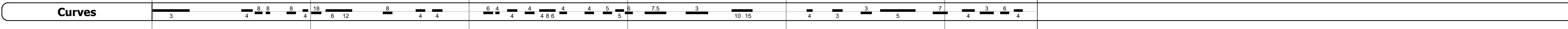
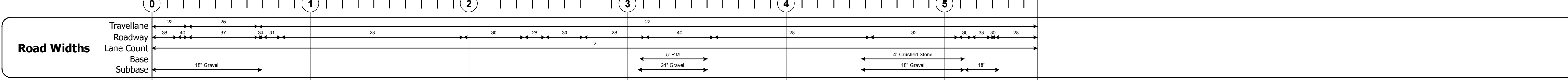
STRUCTURE DESCRIPTIONS

Bridge 15:
Stringer/multi-beam or girder - 1954
Structure No. 200113001513132
Length: 54'
Height: 5.33'
Width: 3.1'
Facility Carried: US 05 ML
Structure Type: ROLLED BEAM
Features Intersected: SACKETTS BROOK
Maintenance/Ownership: State

Bridge 18:
Culvert - 1986
Structure No. 200113001813132
Length: 27'
Height: 5.33'
Facility Carried: US 05 ML
Structure Type: RC BOX
Features Intersected: EAST PUTNEY BROOK
Maintenance/Ownership: State

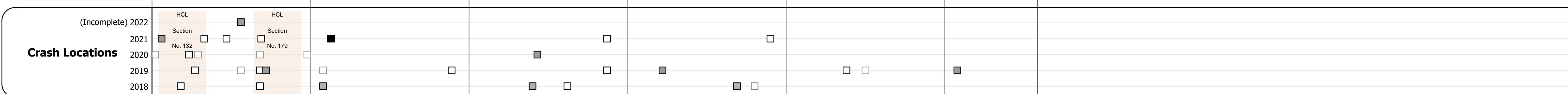
Bridge 19A:
Stringer/multi-beam or girder - 1961
Structure No. 200113019A13132
Length: 335'
Height: 5.33'
Width: 3.1'
Under Clearance: 1.42'
Facility Carried: US 05 ML
Structure Type: ASP CONT CUR WLD GIR
Features Intersected: 191 UNDER US 5
Maintenance/Ownership: State

Bridge 20:
Culvert - 1969
Structure No. 300113002013131
Length: 7'
Facility Carried: US5
Structure Type: CGMPP W CONC INVERT
Features Intersected: CHASE BROOK
Maintenance/Ownership: State



AADT

2021	4118	4991	3616	2241	1757	1273
2020	3891	4404	3191	1978	1551	1124
2019	4584	5199	3767	2335	1831	1327
2018	4200	4800	3300	2300	1400	1300
2017	4400	5000	3200	2300	1500	1300



<p>Historic Projects</p> <ul style="list-style-type: none"> Unknown Retreatment Resurface Bituminous Mix Skinny Mix Bituminous Seal <p>Indicated plans available - http://vtransmap01.aot.state.vt.us/rp/dcr/DWebstore/</p>	<p>Functional Class</p> <ul style="list-style-type: none"> 1 - Interstate System 2 - Other Freeways and Expressways 3 - Principal Arterial 4 - Minor Arterial 5 - Major Collector 6 - Minor Collector <p>Speed Zones</p> <p>25 30 35 40 45 50 55 60 65</p>	<p>Curves</p> <ul style="list-style-type: none"> Left Right <p>Grades</p> <ul style="list-style-type: none"> grade up grade down <p>Road Widths</p> <p>(ft)</p>	<p>Traffic Counters</p> <ul style="list-style-type: none"> Continuous (CTC) Weight-In-Motion (WIM) Short-Term, Scheduled Short-Term, Unscheduled <p>Crash Locations</p> <ul style="list-style-type: none"> Fatal Injury Property Damage Only Unknown Crash Type <p>High Crash Locations (HCL's)</p> <p>Sections (& Intersections)</p> <p>HCL No. 1 - 100 (1 - 10) 101 - 200 (11 - 20) 201 - 300 (21 - 30) 301 - 400 (31 - 40) 401 - 800 (41 - 113)</p>	<p>Mileage by Functional Class By Sheet</p> <p>0113 5 - Major Collector 5.585</p>	<p>Mileage by Town By Sheet</p> <p>PUTNEY - U005-1313 5.585 of 5.585</p>	<p>DISTRICT</p> <p>2</p>	<p>TOWN</p> <p>PUTNEY</p>	<p>Date: 10/02/22</p>	<p>ROUTE</p> <p>US-5</p> <p>ETE mileage: 17.76 to 23.345</p>
<p>Page Total Mileage: 5.585 mi</p>						<p>Page Total Mileage: 5.585 mi</p>			